












-  Neighbourhood Area
-  Parish boundary
-  SSSI
-  Site of Importance for Nature Conservation
-  Ancient Woodland
-  Local Nature Reserves
-  Local Wildlife Sites
-  Special Area of Conservation
-  Special Protection Area
-  Settlement boundary
-  SDNPA boundary

Scale @ A3 24,200
 Source: Natural England; Hampshire County Council
 © Crown copyright and database rights
 2016 Ordnance Survey 100050083

