




 South Downs National  
Park Boundary

 Neighbourhood Area

Designated Neighbourhood Area

 Within the National Park

 Outside the National Park -  
Not Designated by National  
Park Authority

Scale @ A4 35,200

© Crown copyright and database rights  
2015 Ordnance Survey 100050083

Designated  
Neighbourhood  
Area:  
**Bramshott and  
Liphook CP**