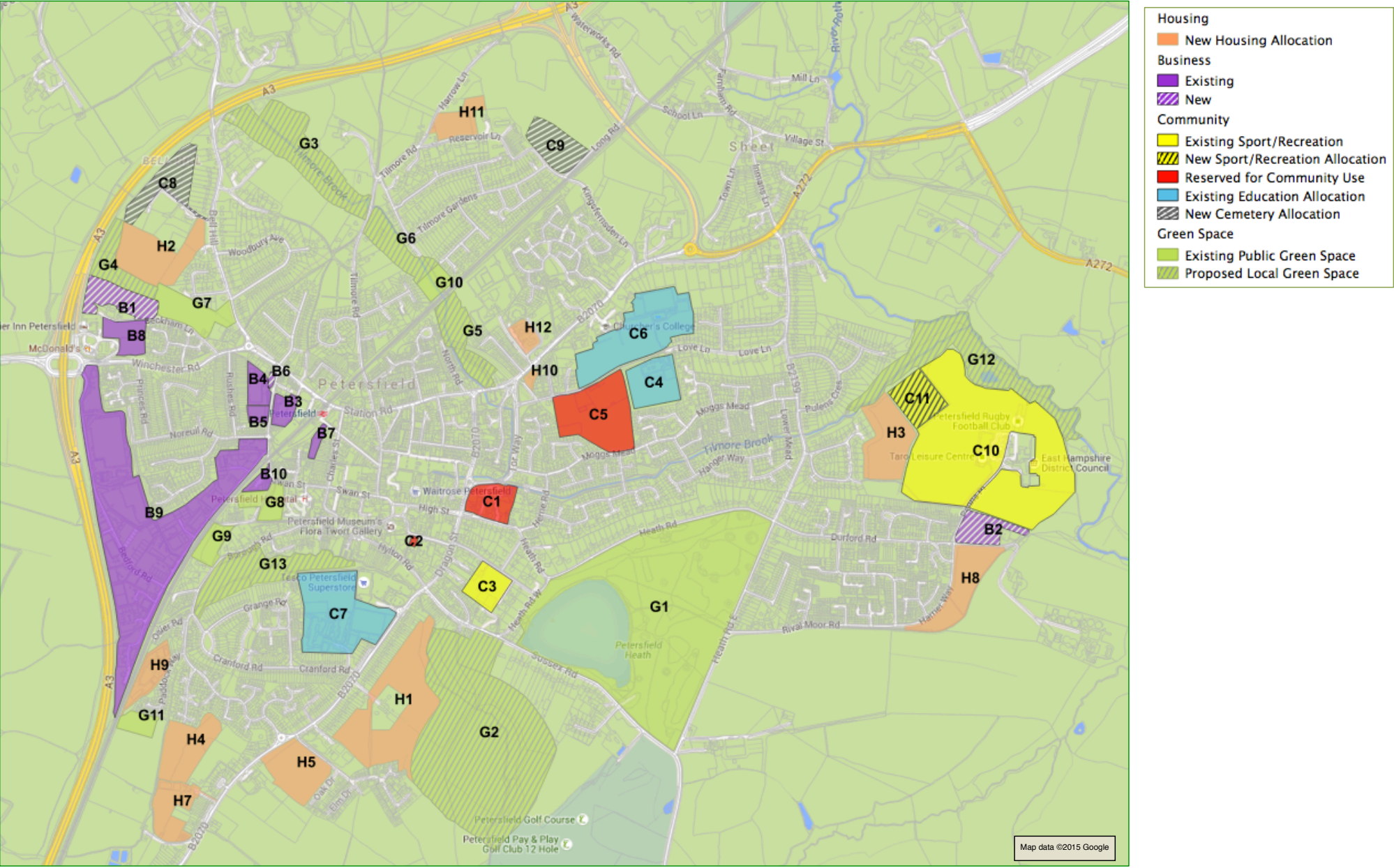
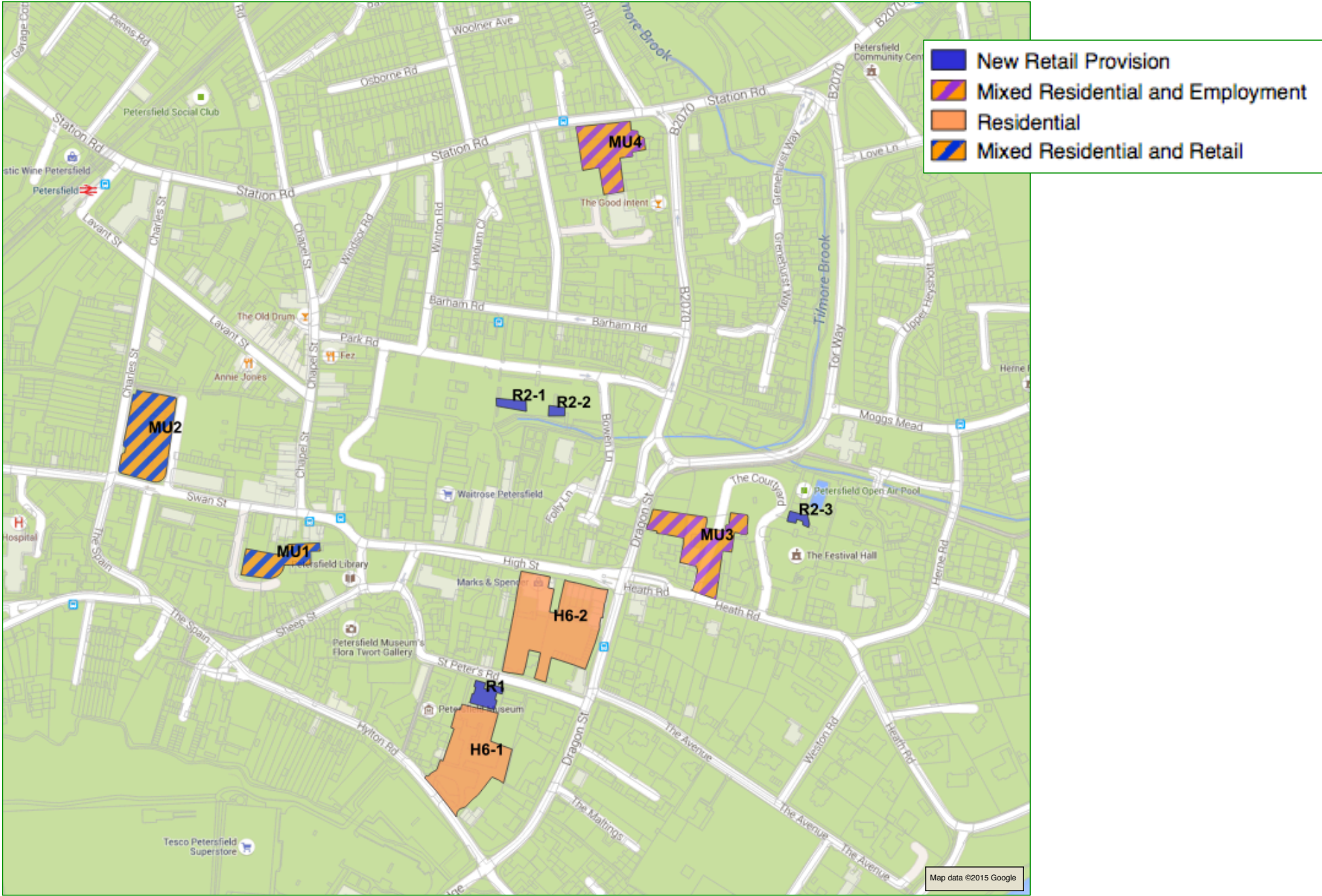


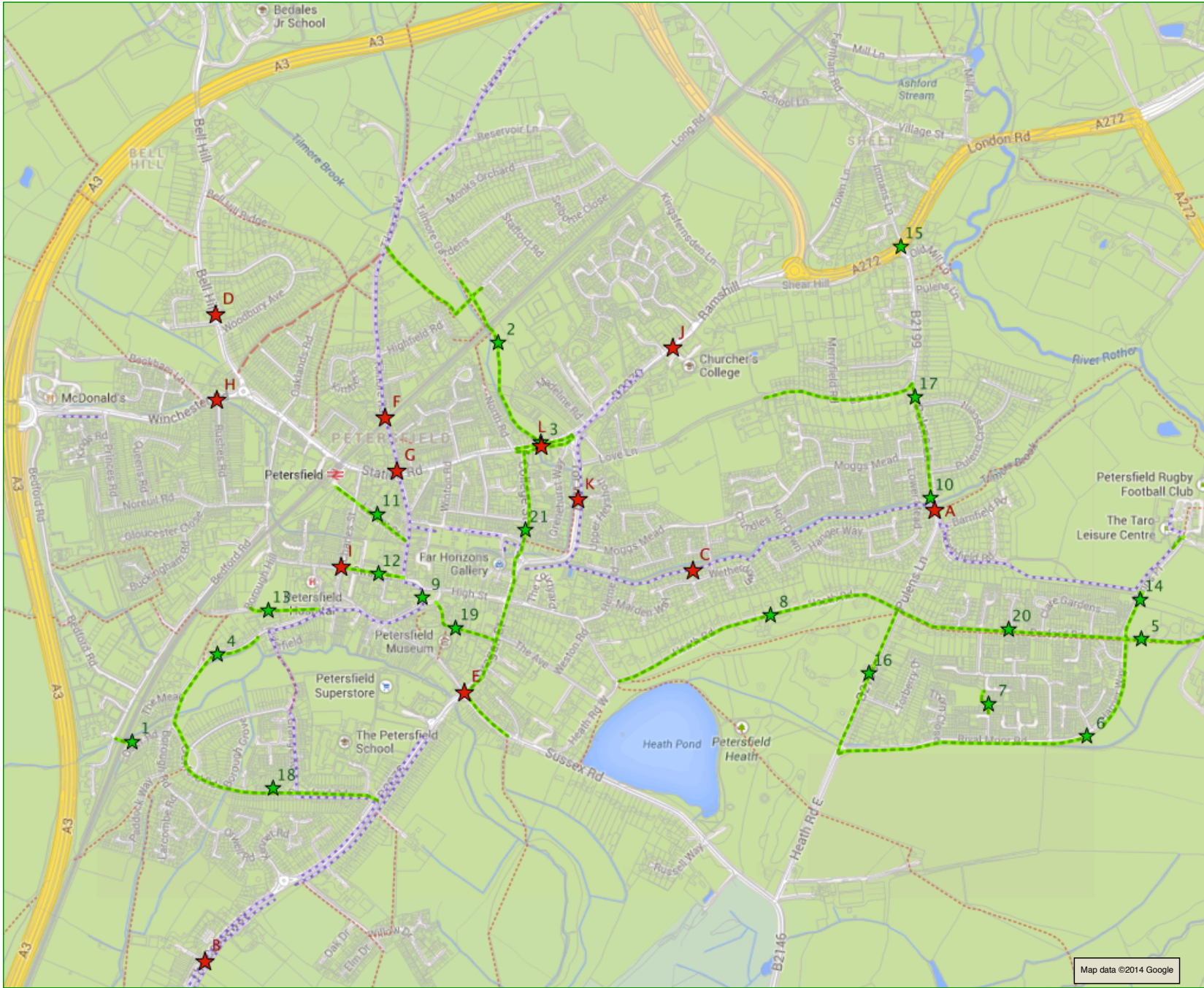
Map E1 – Overall Site Allocation



Map E2 – Town Centre Opportunities

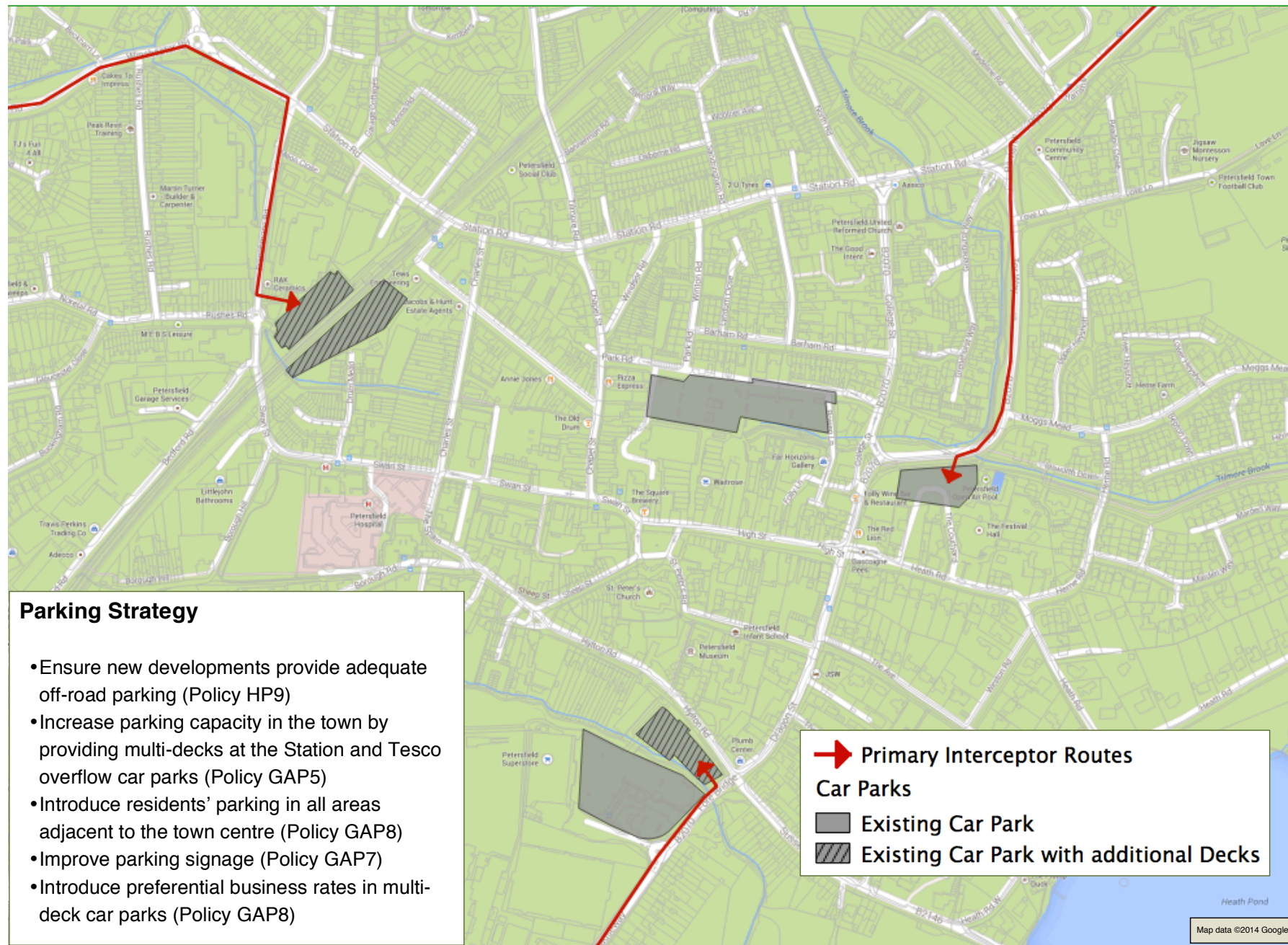


Map E3 – Getting Around

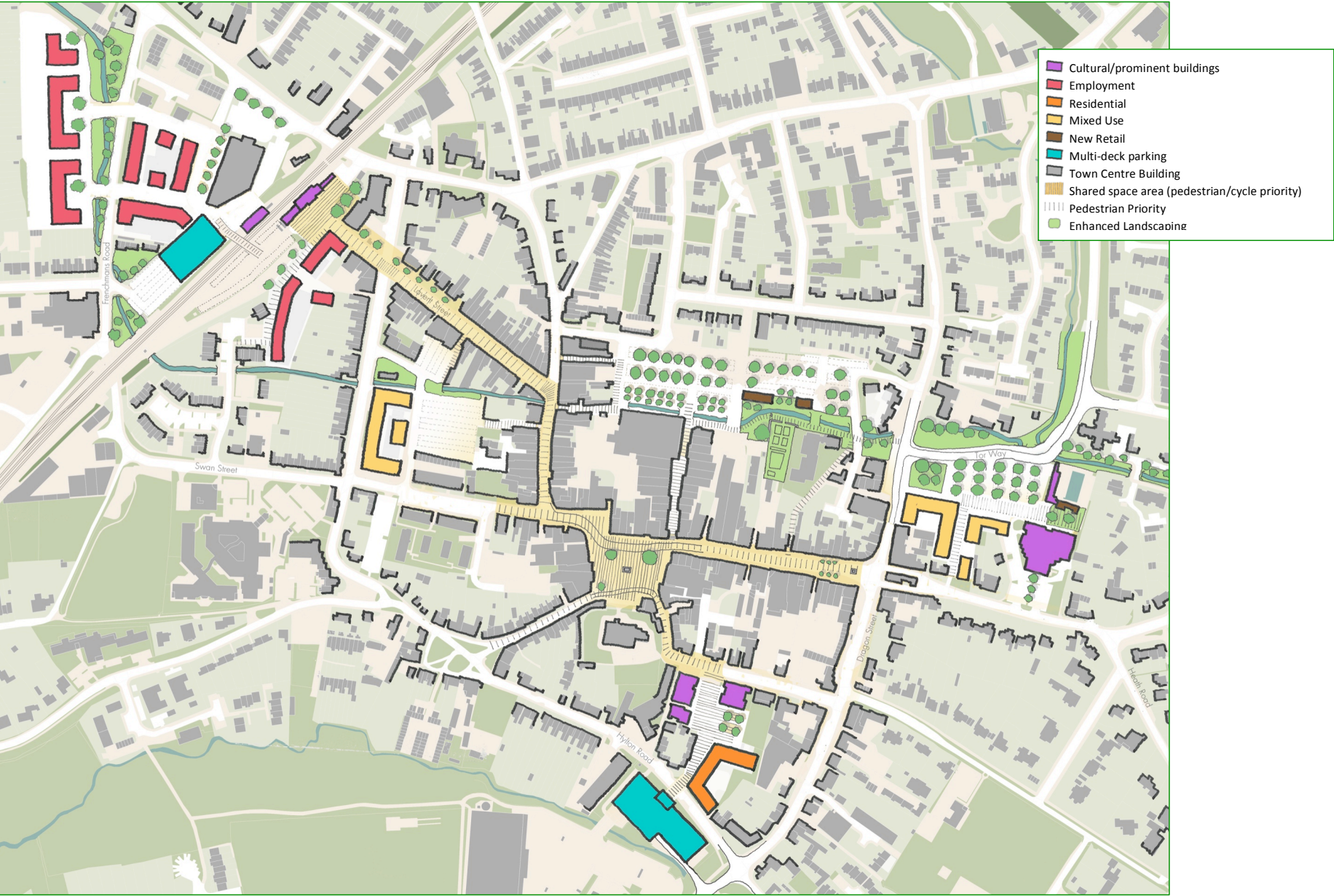


- ★ Traffic Improvements
- ★ Cycling Improvements
- Cycling Improvements
- Rights of Way
 - Public Footpath
 - - - Byway Open to All Traf
 - - - Existing Cycleways

Map E4 – Parking



Map E5 – Town Centre Vision



Map E6 – Areas of Special Housing Character

