












Viewpoint 57
Queen Elizabeth Country Park above
Buriton
Height at Which Objects Become Visible

The ZTV/HOBV is calculated from an observer height of 2m above ground level using the OS Terrain 5 Digital Terrain Model (DTM). Earth curvature and atmospheric refraction have been taken into account.

-  Viewpoint
-  35km Viewpoint Buffer
-  South Downs National Park
- Height at Which Objects Become Visible**
-  0m (Visible) - Equivalent to ZTV
-  0 - 2m
-  2 - 5m
-  5 - 10m
-  10 - 25m
-  25 - 50m
-  50 - 100m
-  >100m

