












Viewpoint 10
Fryan's Hanger (A285 above Duncton)
Height at Which Objects Become Visible
OS Grid Reference - SU9548716072

The ZTV/HOBV is calculated from an observer height of 2m above ground level using the OS Terrain 5 Digital Terrain Model (DTM). Earth curvature and atmospheric refraction have been taken into account.

-  Viewpoint
-  35km Viewpoint Buffer
-  South Downs National Park

Height at Which Objects Become Visible

-  0m (Visible) - Equivalent to ZTV
-  0 - 2m
-  2 - 5m
-  5 - 10m
-  10 - 25m
-  25 - 50m
-  50 - 100m
-  >100m

