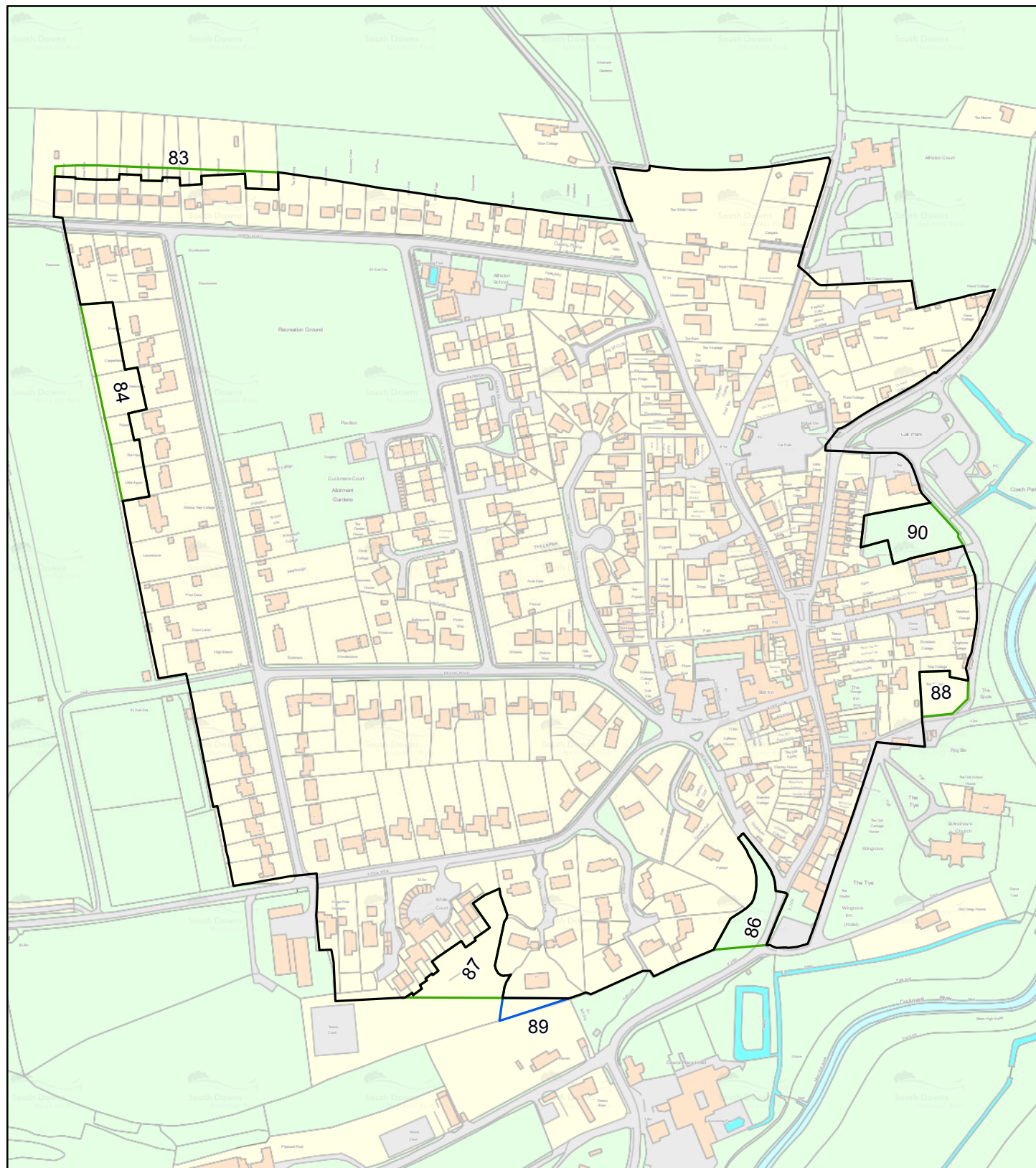





Alfriston

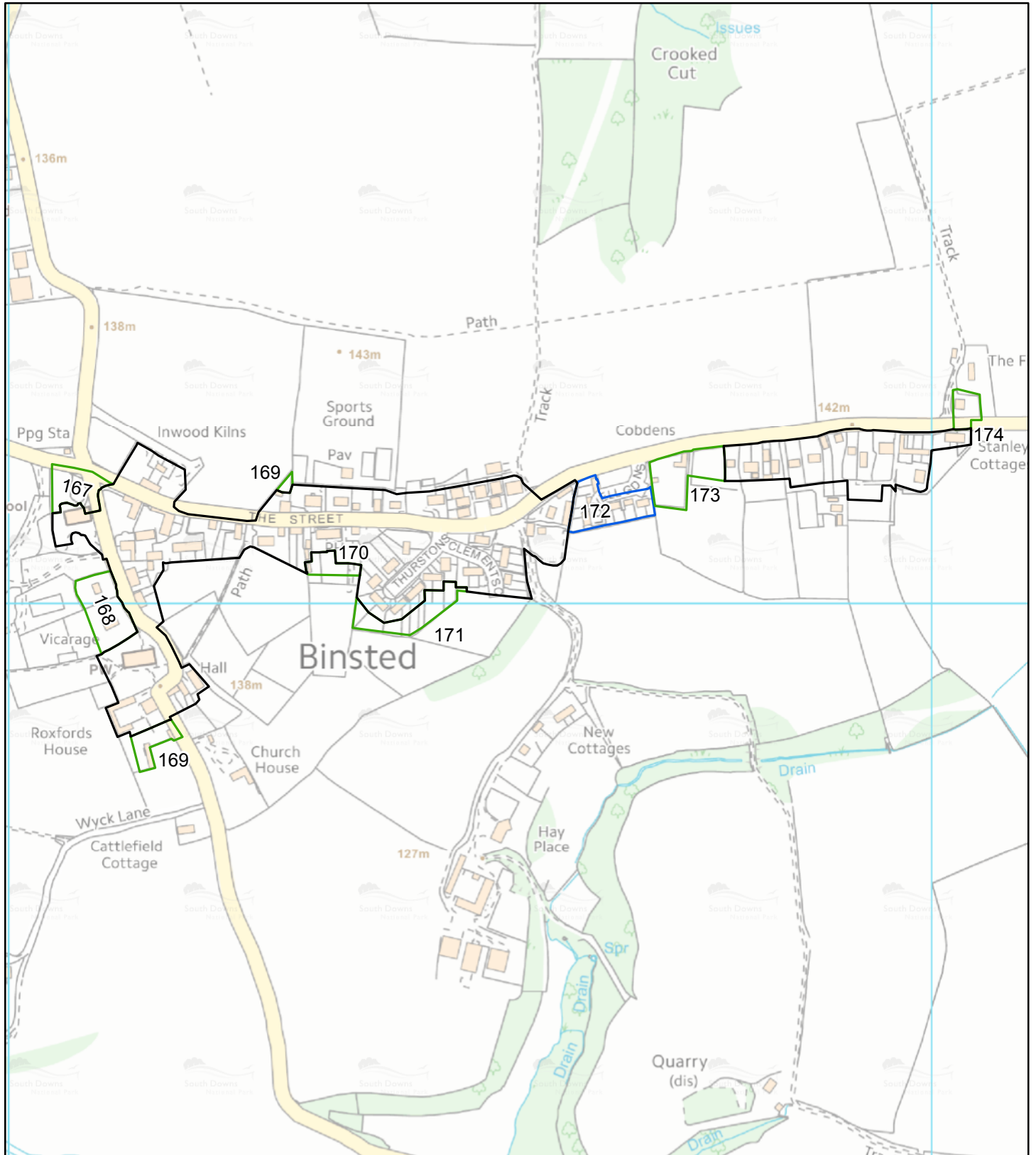





-  No Change
-  Potential Contraction
-  Potential Extension

Scale @ A4 1:3,840

© Crown copyright and database rights
2015 Ordnance Survey 100050083

Binsted

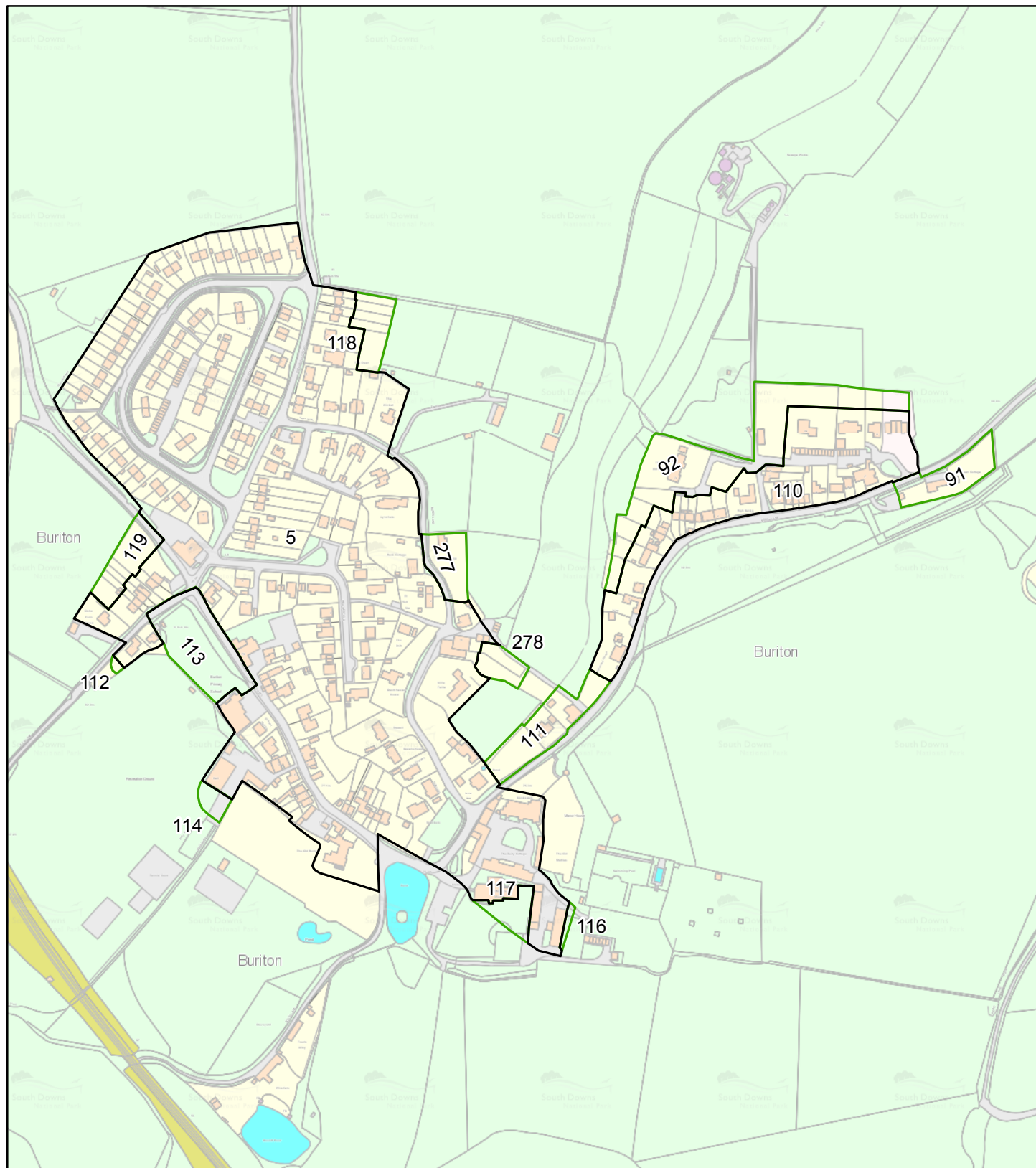


-  No Change
-  Potential Contraction
-  Potential Extension

Scale @ A4 1:5,820

© Crown copyright and database rights
2015 Ordnance Survey 100050083

Buriton

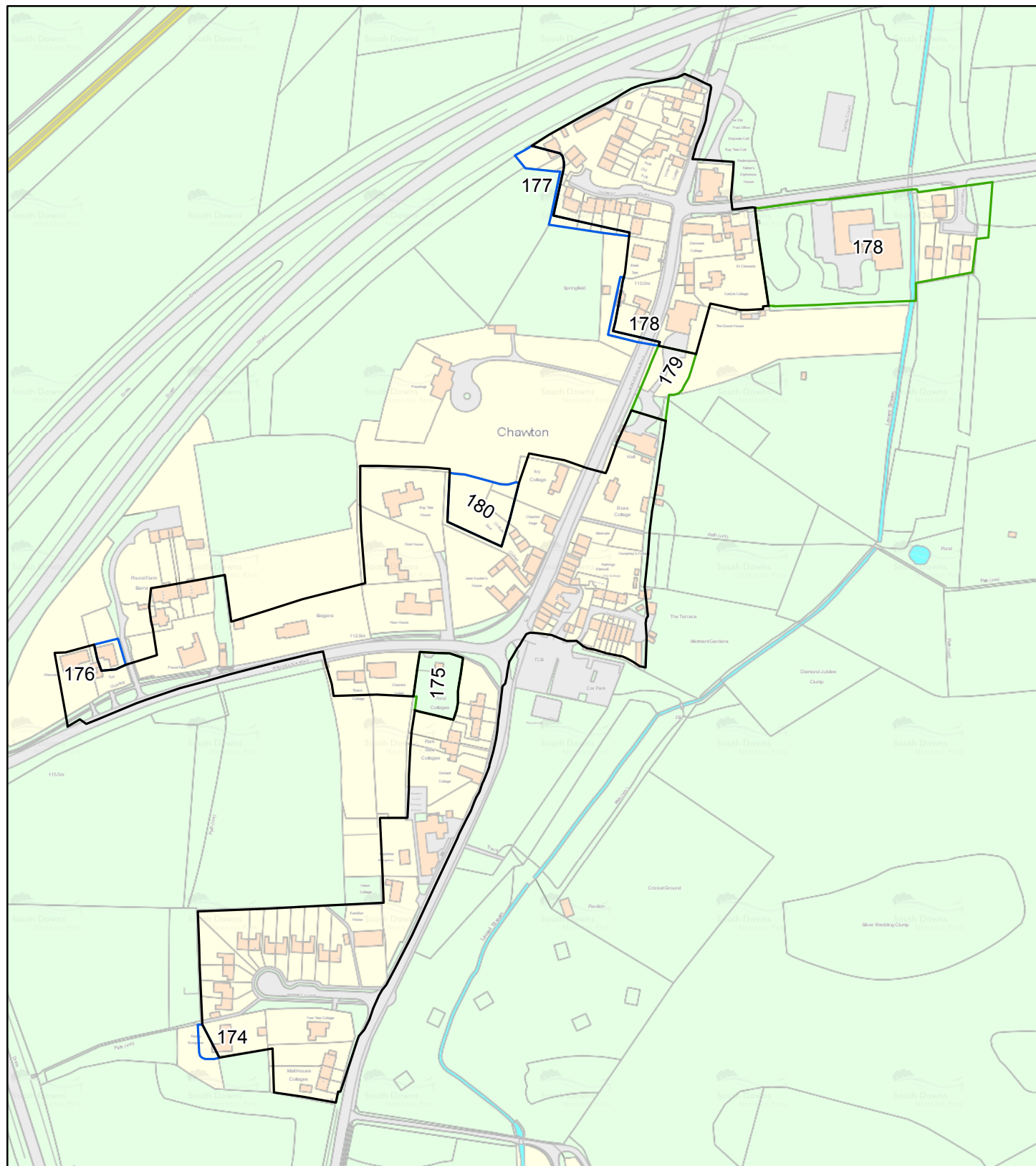


- No Change
- Potential Contraction
- Potential Extension

Scale @ A4 1:4,450

© Crown copyright and database rights
 2015 Ordnance Survey 100050083

Chawton

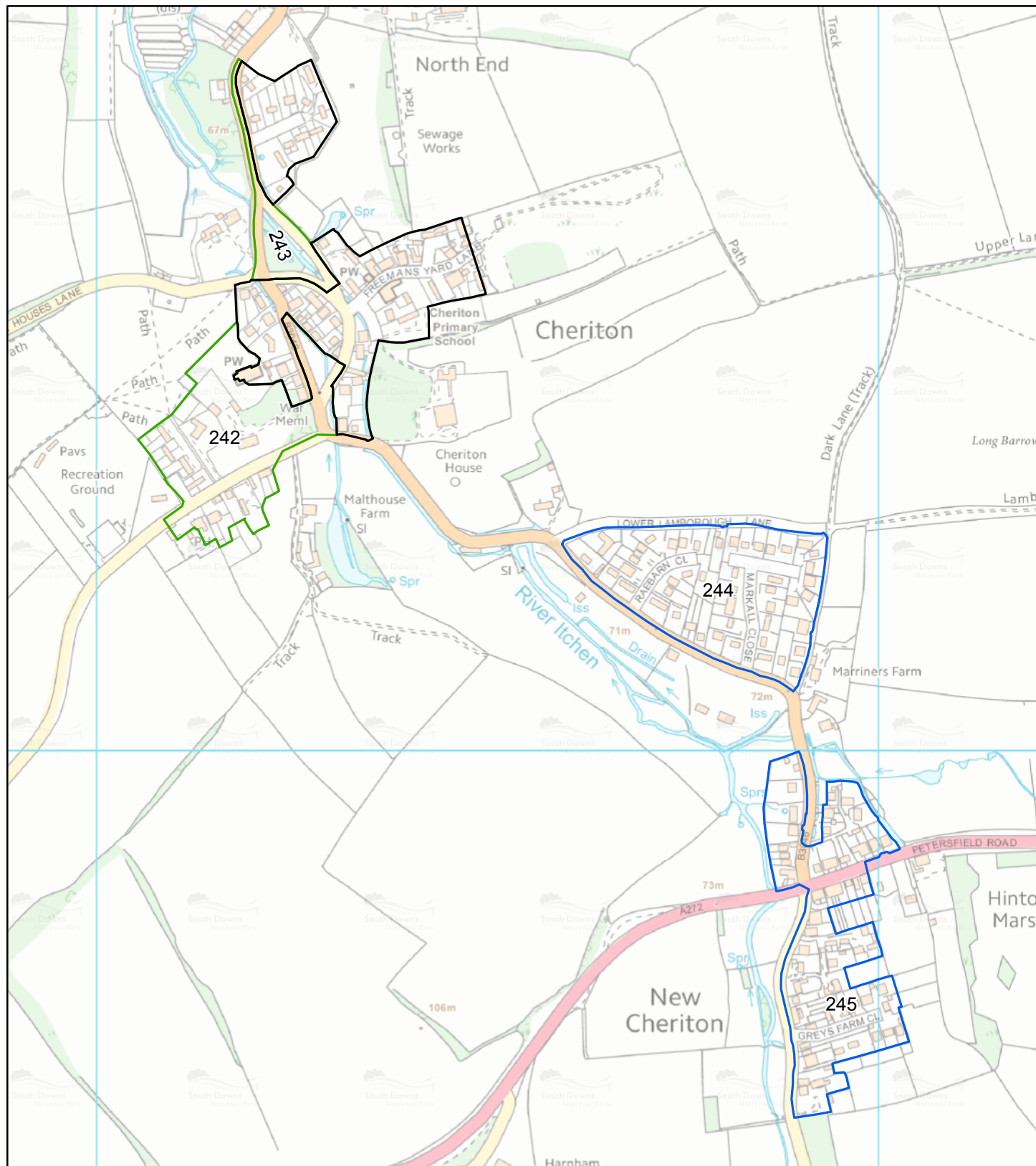


- No Change
- Potential Contraction
- Potential Extension

Scale @ A4 1:3,470

© Crown copyright and database rights
2015 Ordnance Survey 100050083

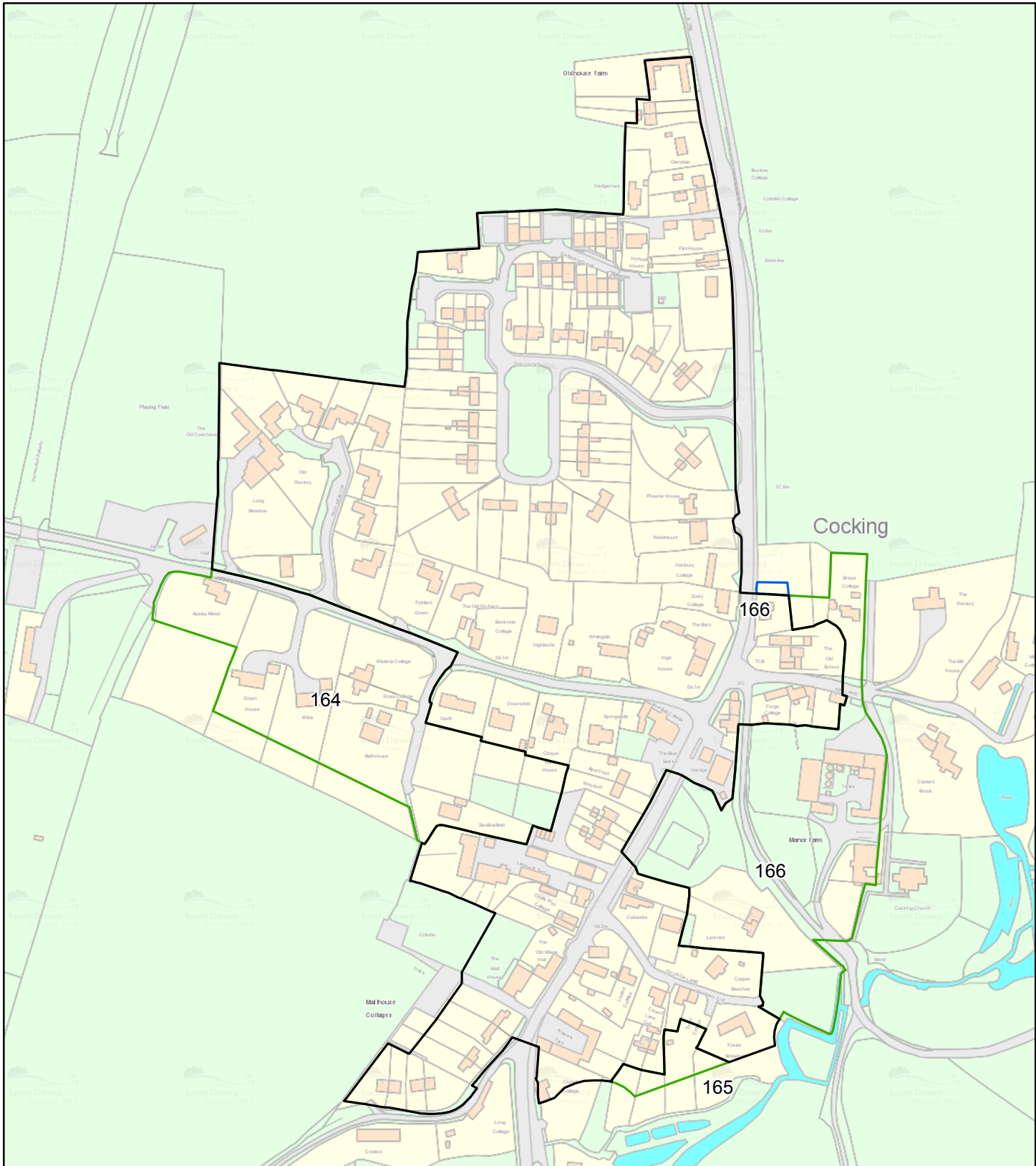
Cheriton



- No Change
- Potential Contraction
- Potential Extension

Scale @ A4 1:6,940

Cocking

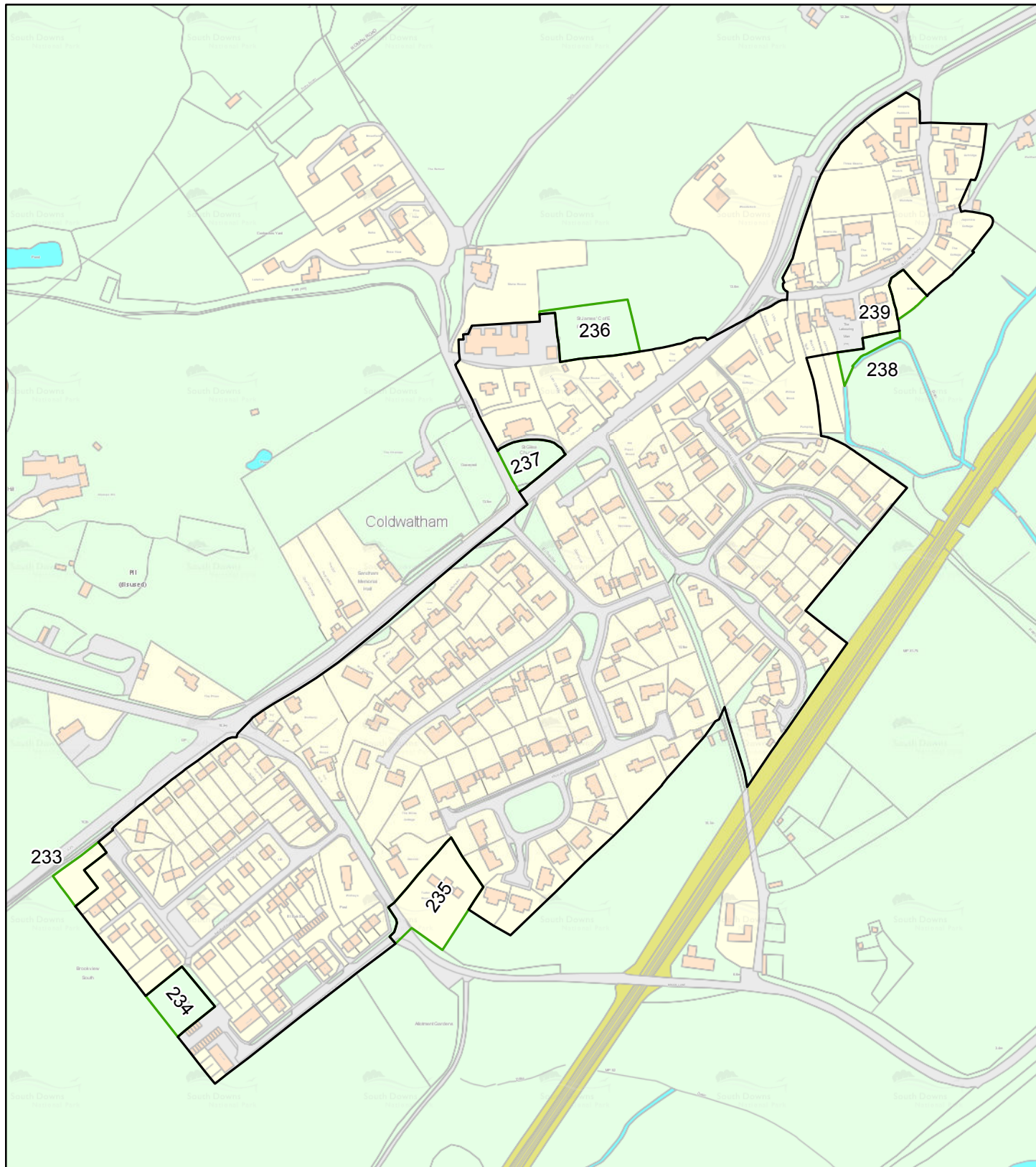


- ☐ No Change
☐ Potential Contraction
☐ Potential Extension

Scale @ A4 1:3,080

© Crown copyright and database rights
2015 Ordnance Survey 100050083

Coldwaltham

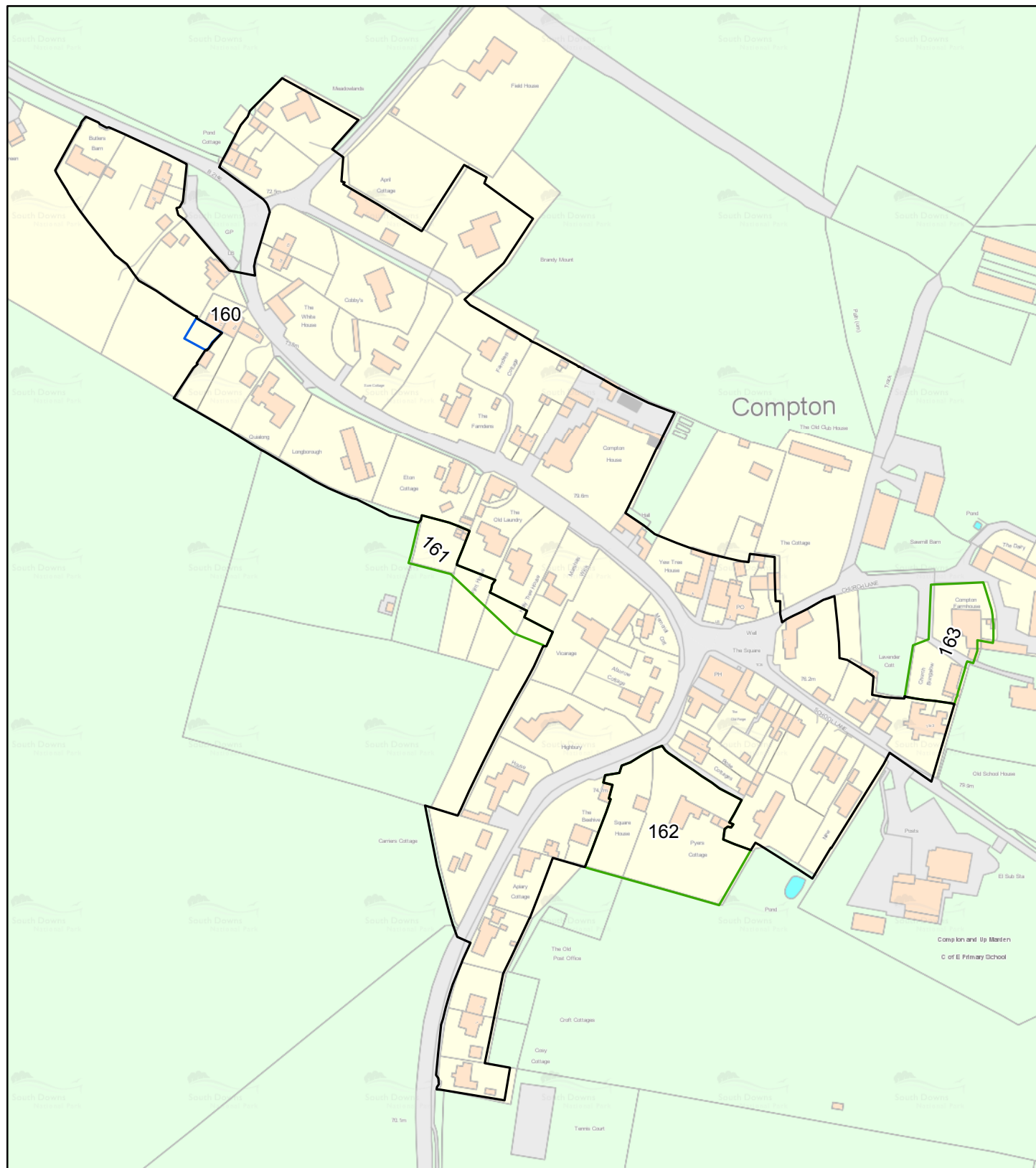


- No Change
- Potential Contraction
- Potential Extension

Scale @ A4 1:4,100

© Crown copyright and database rights
2015 Ordnance Survey 100050083

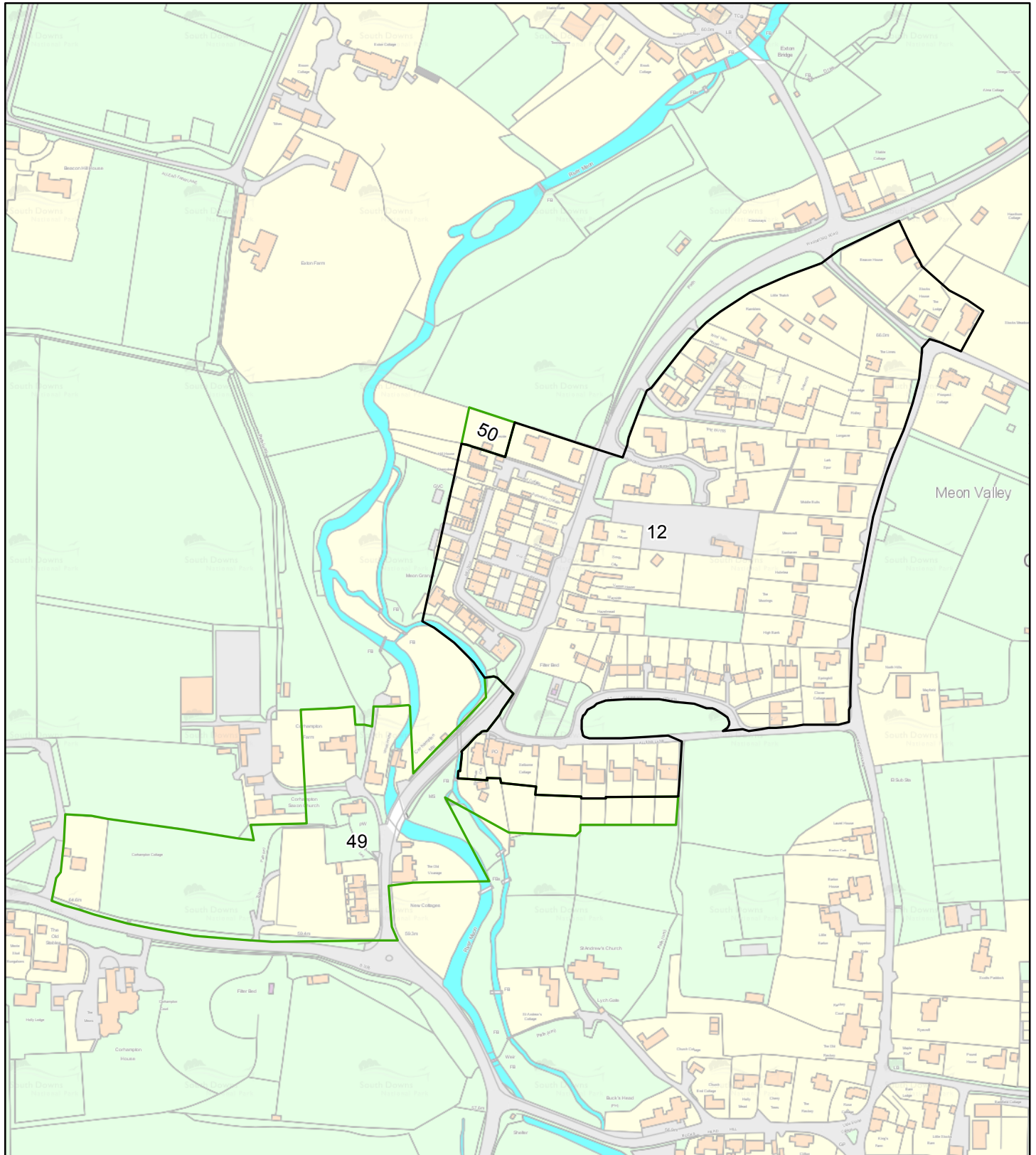
Compton



- No Change
- Potential Contraction
- Potential Extension

Scale @ A4 1:2,600

Corhampton and Meonstoke

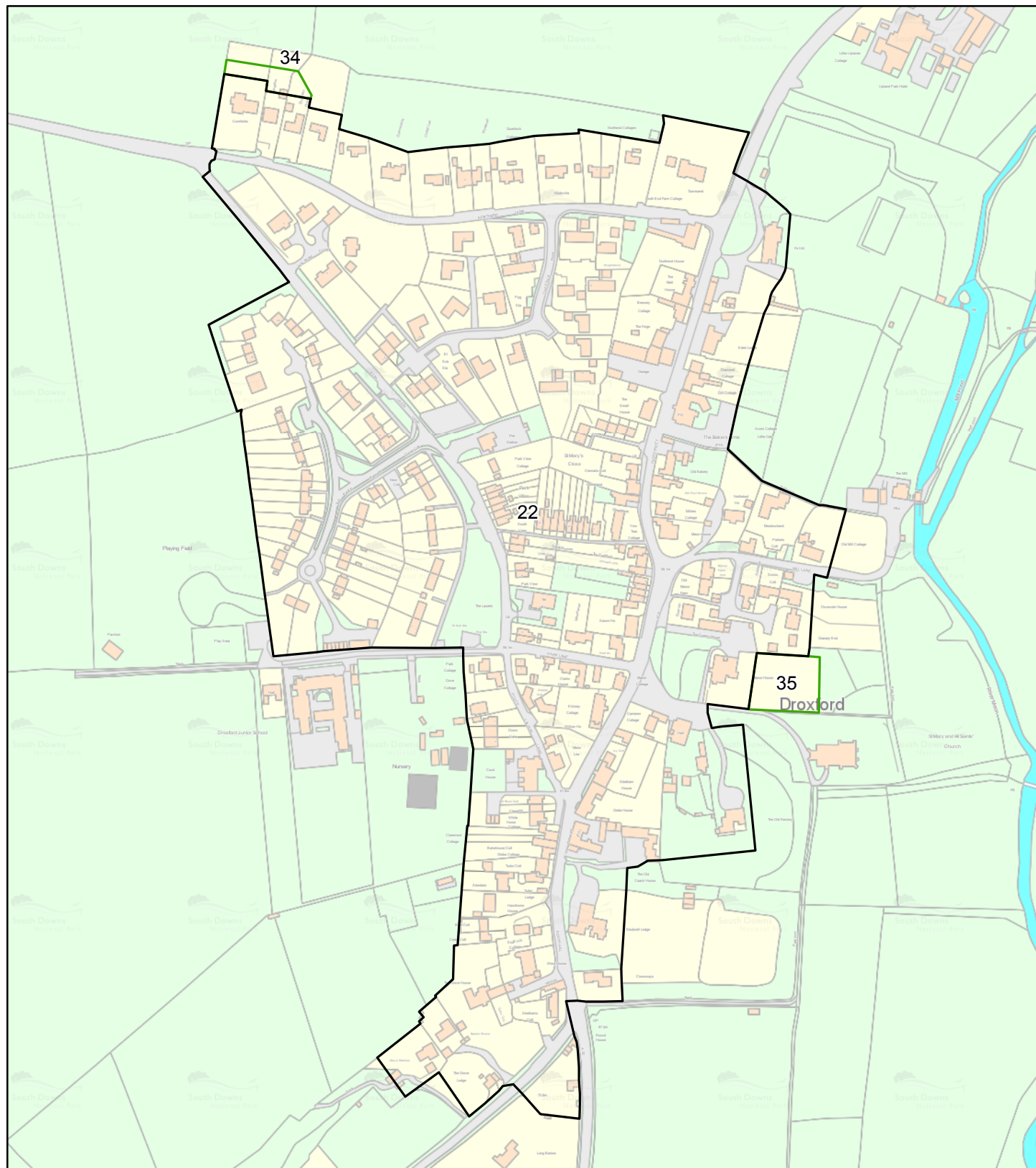


- No Change
- Potential Contraction
- Potential Extension

Scale @ A4 1:3,540

© Crown copyright and database rights
 2015 Ordnance Survey 100050083

Droxford

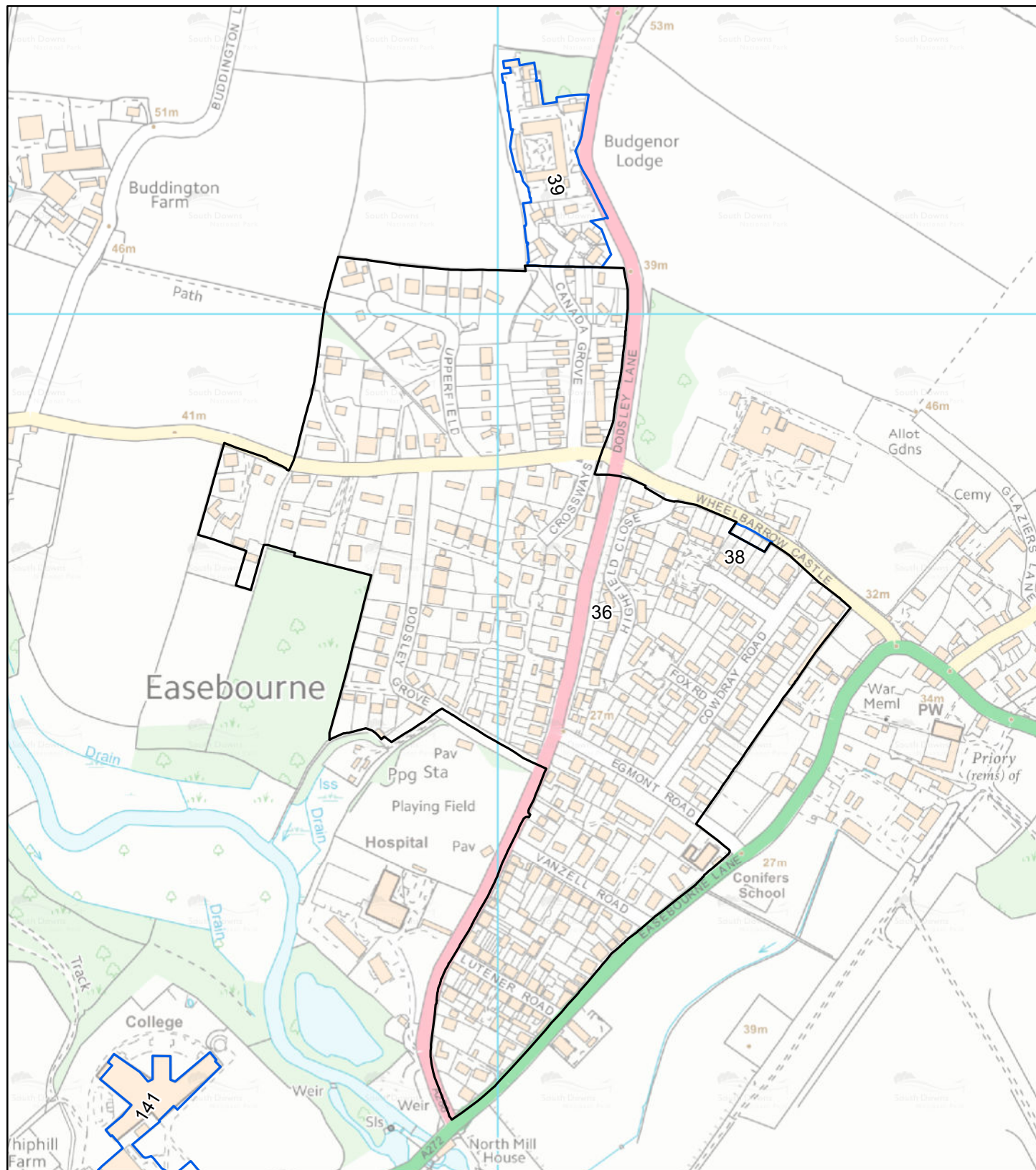


- No Change
- Potential Contraction
- Potential Extension

Scale @ A4 1:3,700

© Crown copyright and database rights
2015 Ordnance Survey 100050083

Easebourne

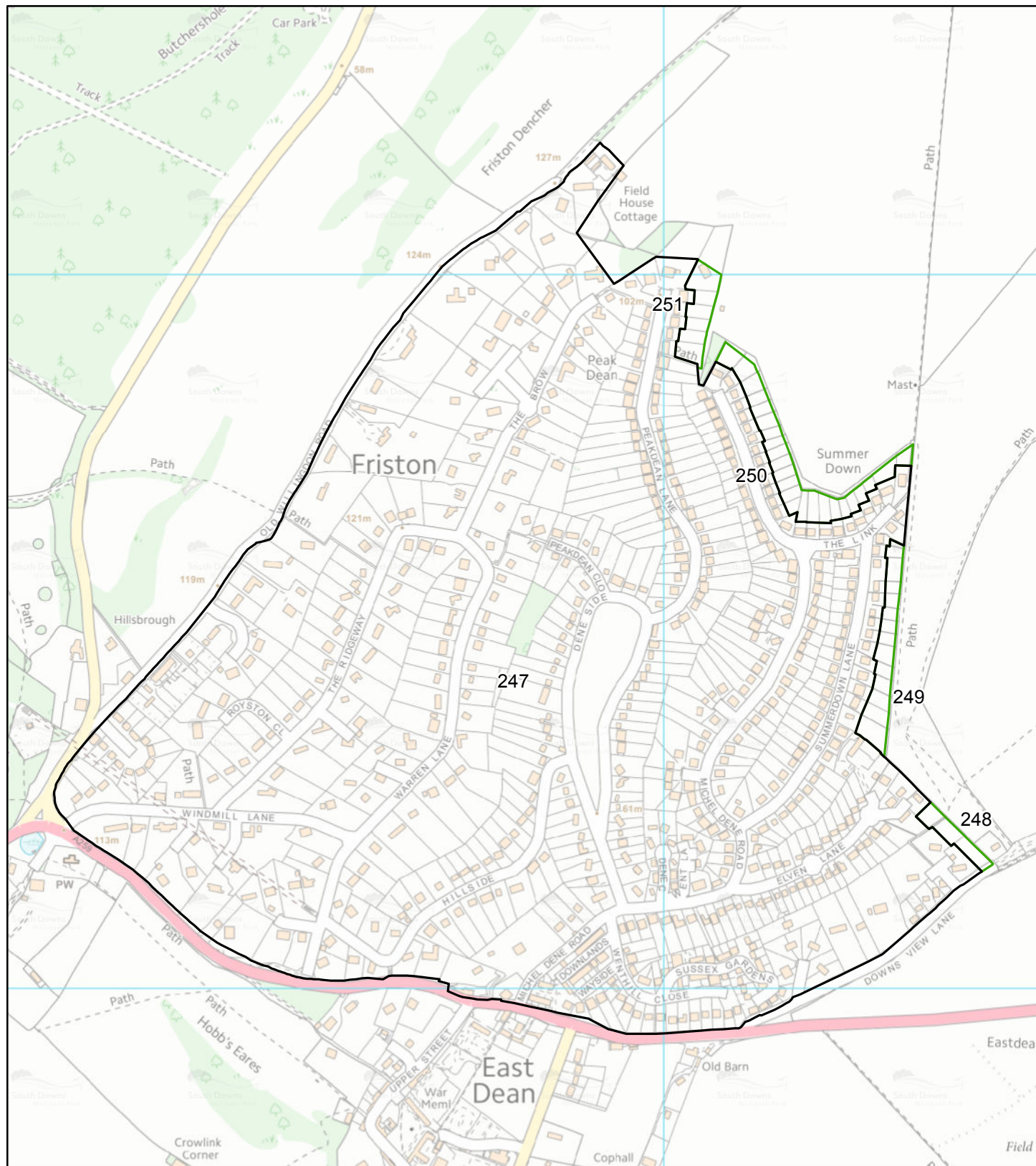


- No Change
- Potential Contraction
- Potential Extension

Scale @ A4 1:6,100

© Crown copyright and database rights
2015 Ordnance Survey 100050083

East Dean & Friston

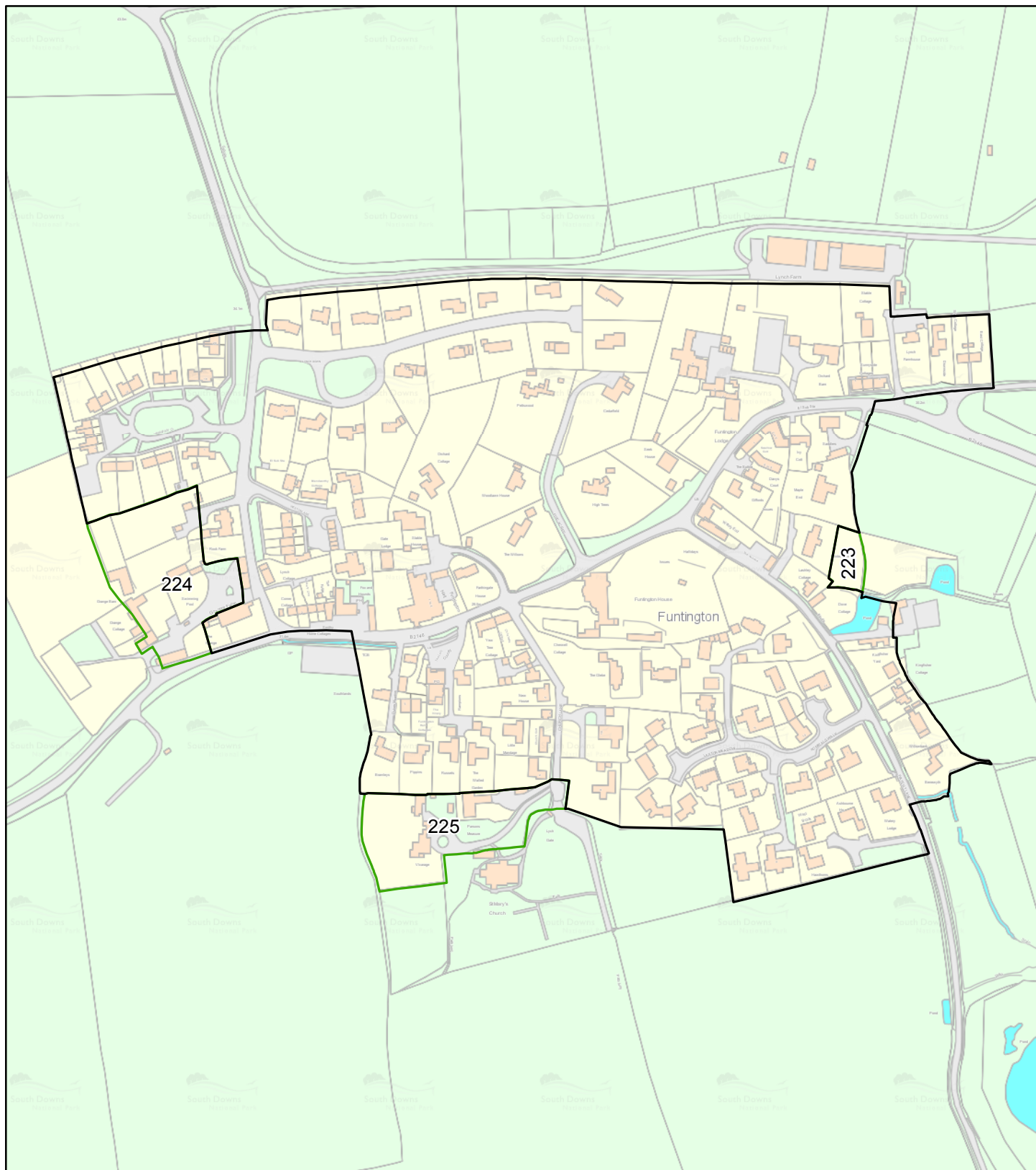


- No Change
- Potential Contraction
- Potential Extension

Scale @ A4 1:7,580

© Crown copyright and database rights
2015 Ordnance Survey 100050083

Funtington

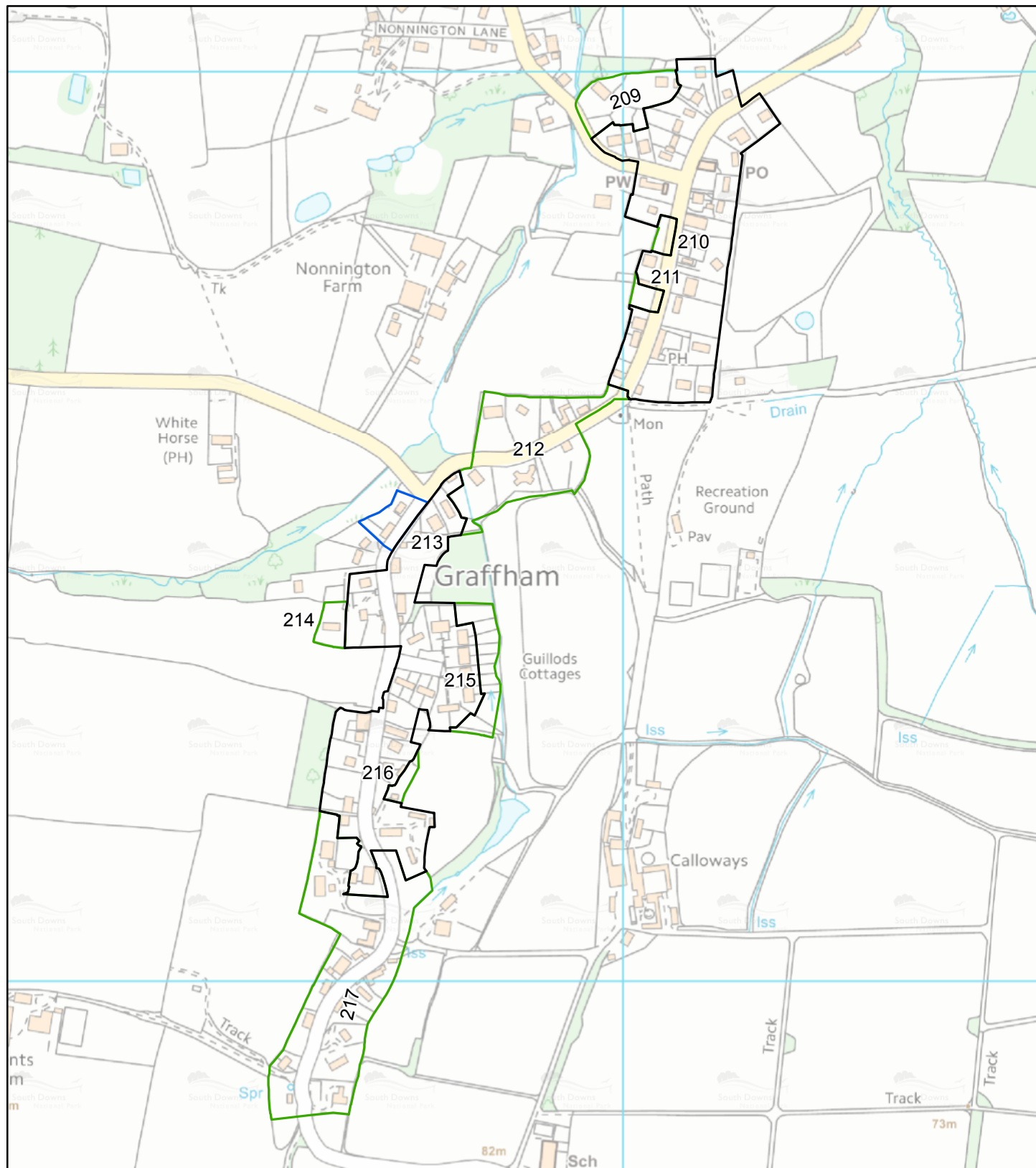


- No Change
- Potential Contraction
- Potential Extension

Scale @ A4 1:3,770

© Crown copyright and database rights
2015 Ordnance Survey 100050083

Graffham

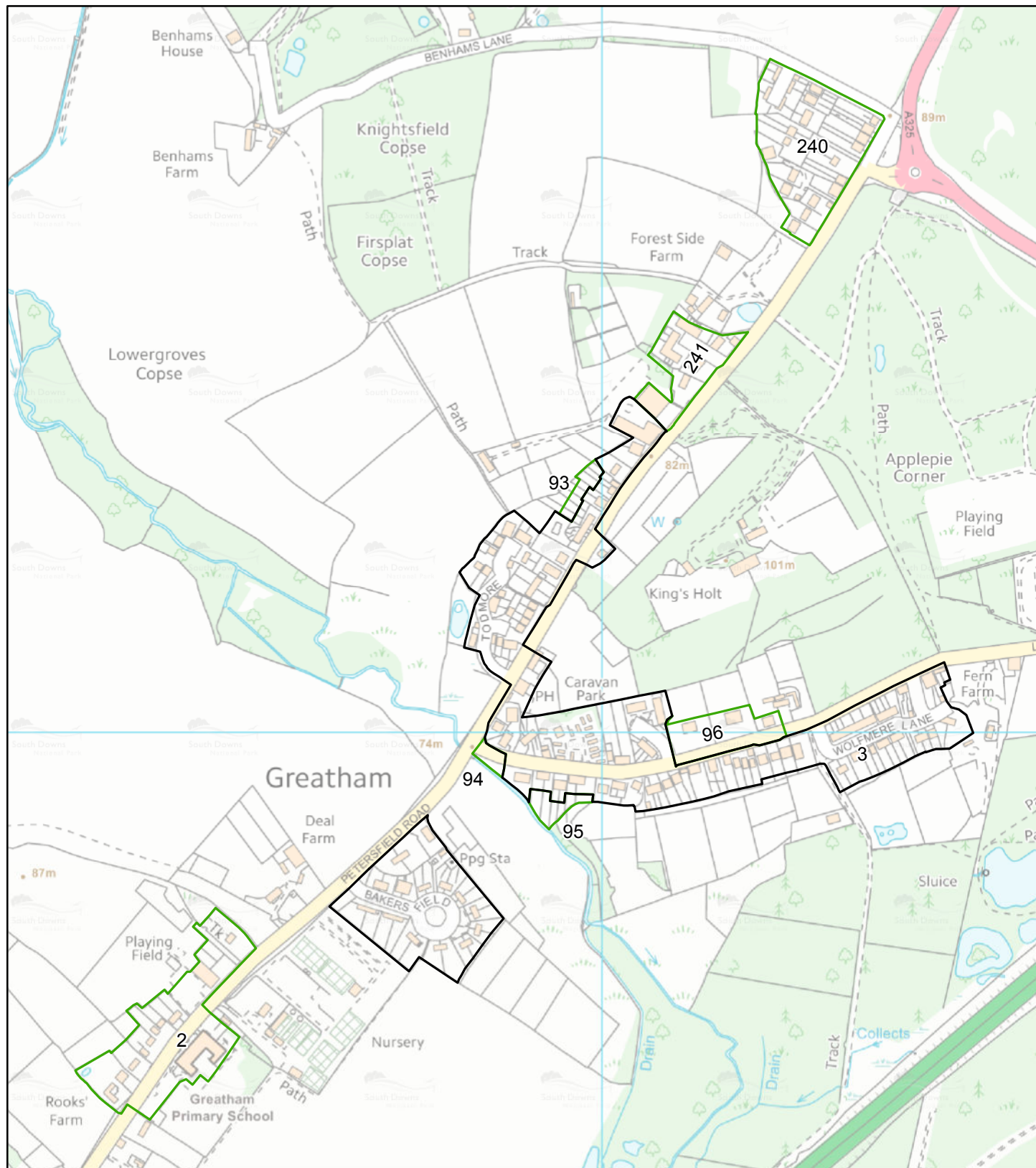





- No Change
- Potential Contraction
- Potential Extension

Scale @ A4 1:5,960

© Crown copyright and database rights
2015 Ordnance Survey 100050083

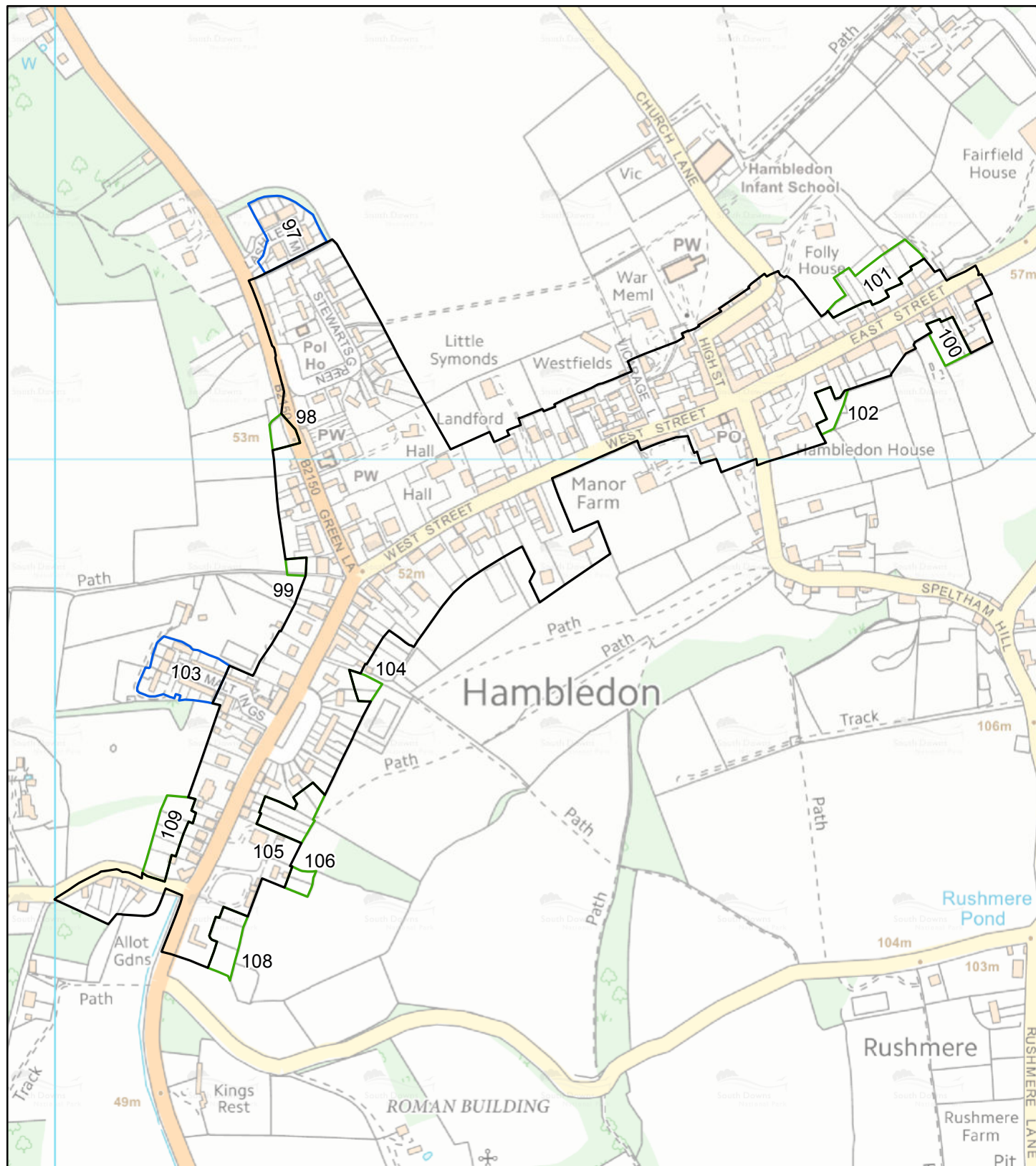
Greatham



-  No Change
-  Potential Contraction
-  Potential Extension

Scale @ A4 1:6,120

Hambleton

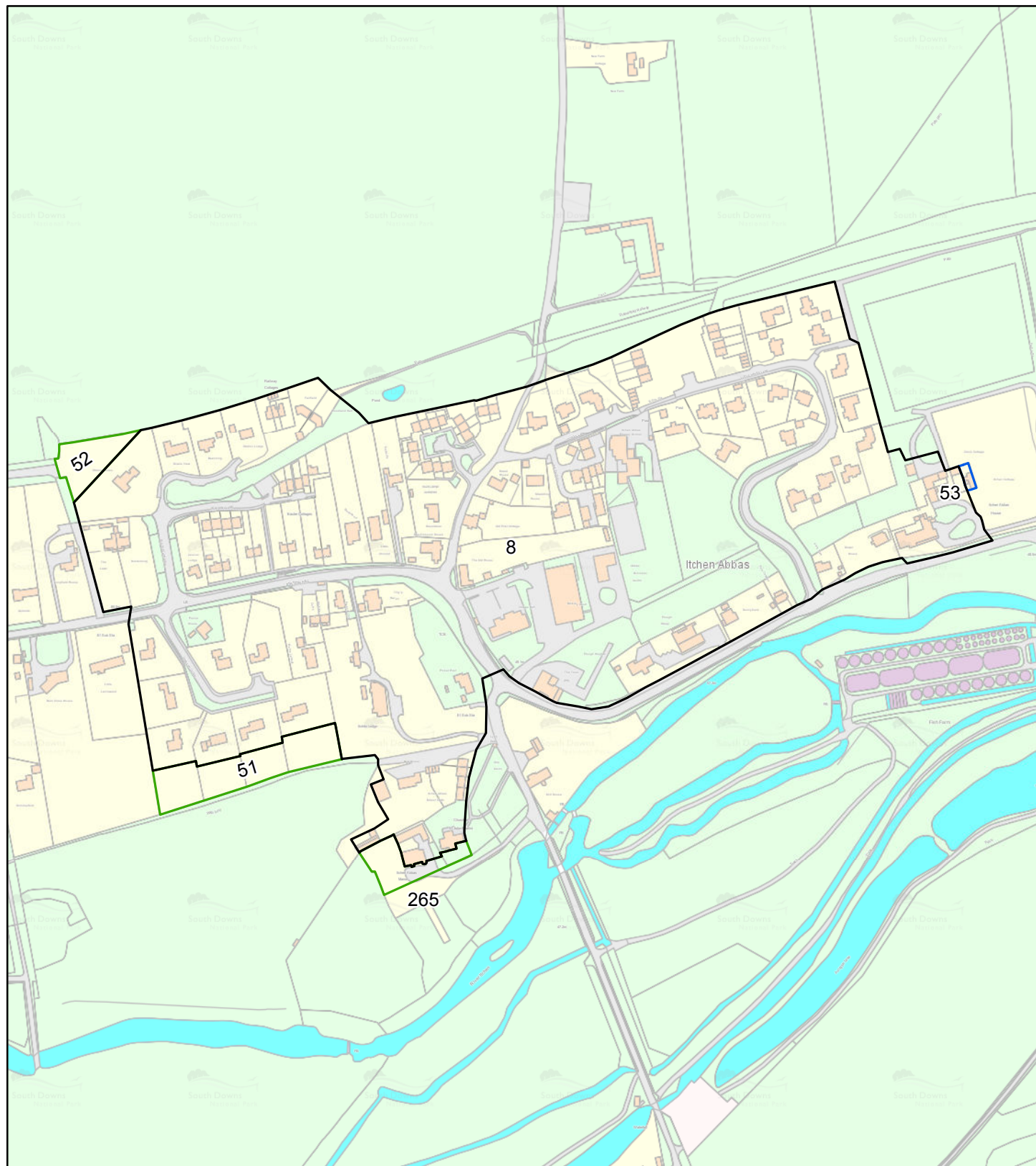





- No Change
- Potential Contraction
- Potential Extension

Scale @ A4 1:5,450

© Crown copyright and database rights
2015 Ordnance Survey 100050083

Itchen Abbas

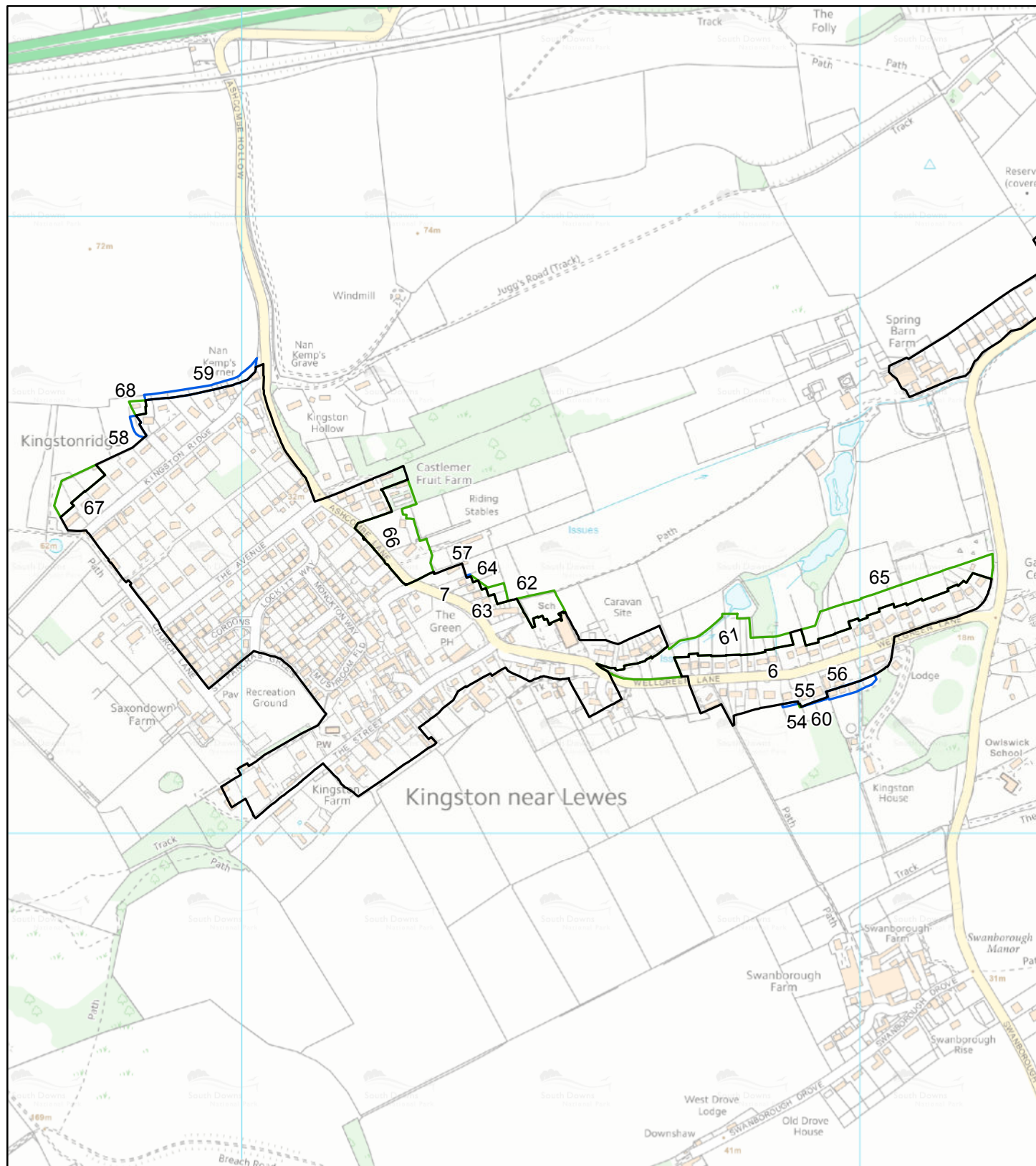


-  No Change
-  Potential Contraction
-  Potential Extension

Scale @ A4 1:4,250

© Crown copyright and database rights
2015 Ordnance Survey 100050083

Kingston Near Lewes

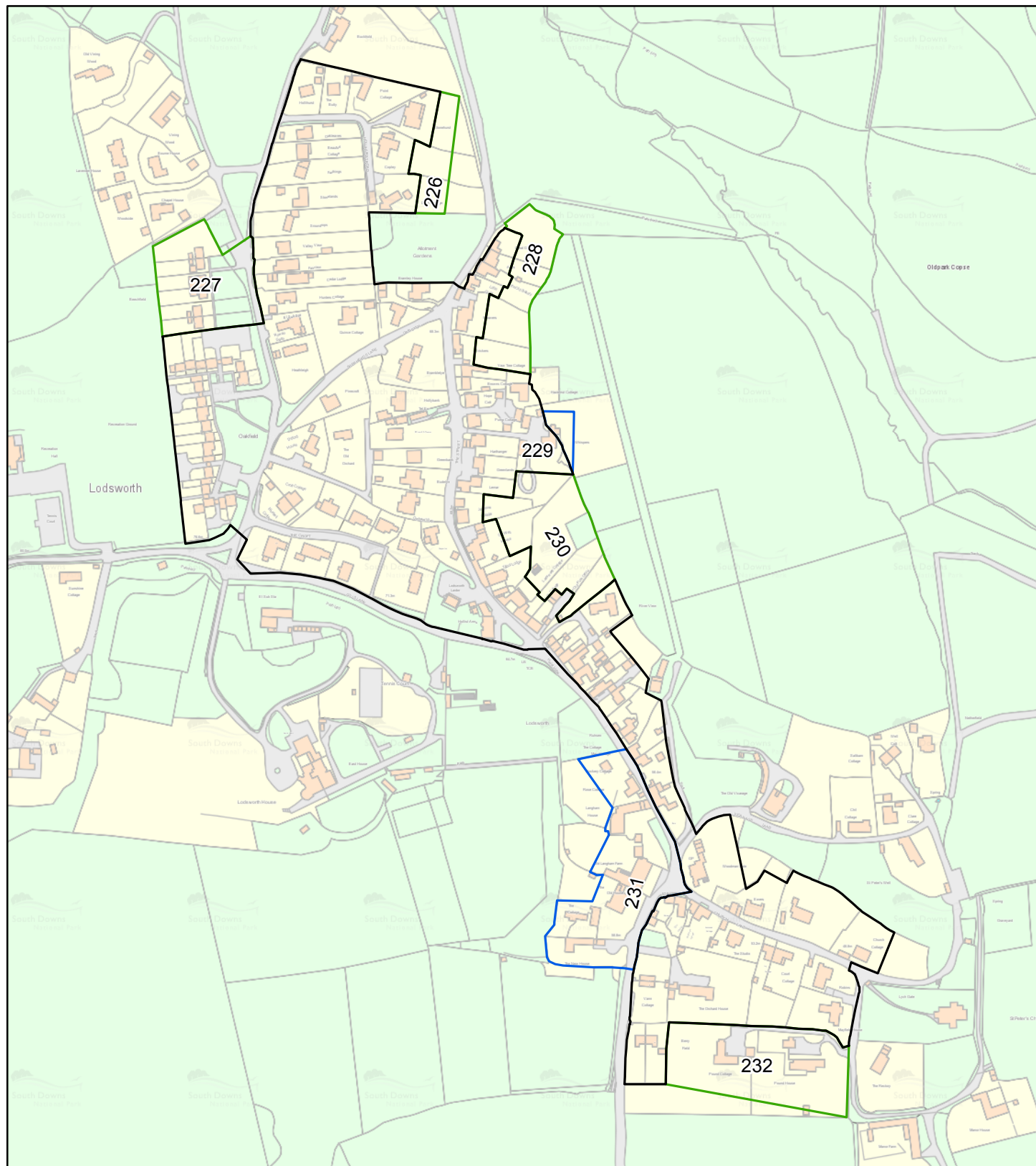


- No Change
- Potential Contraction
- Potential Extension

Scale @ A4 1:8,770

© Crown copyright and database rights
2015 Ordnance Survey 100050083

Lodsworth

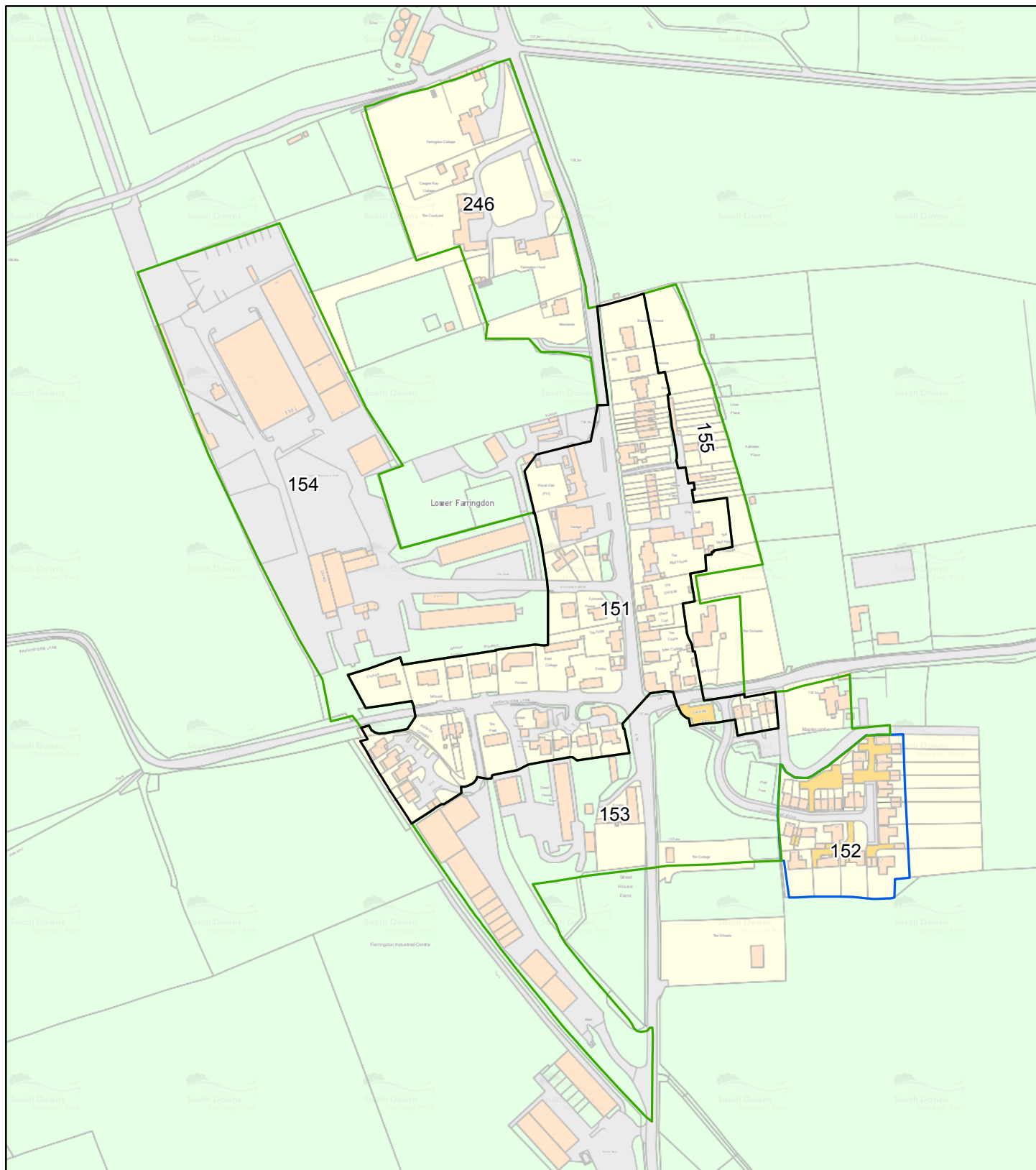


- No Change
- Potential Contraction
- Potential Extension

Scale @ A4 1:3,950

© Crown copyright and database rights
2015 Ordnance Survey 100050083

Lower Farringdon

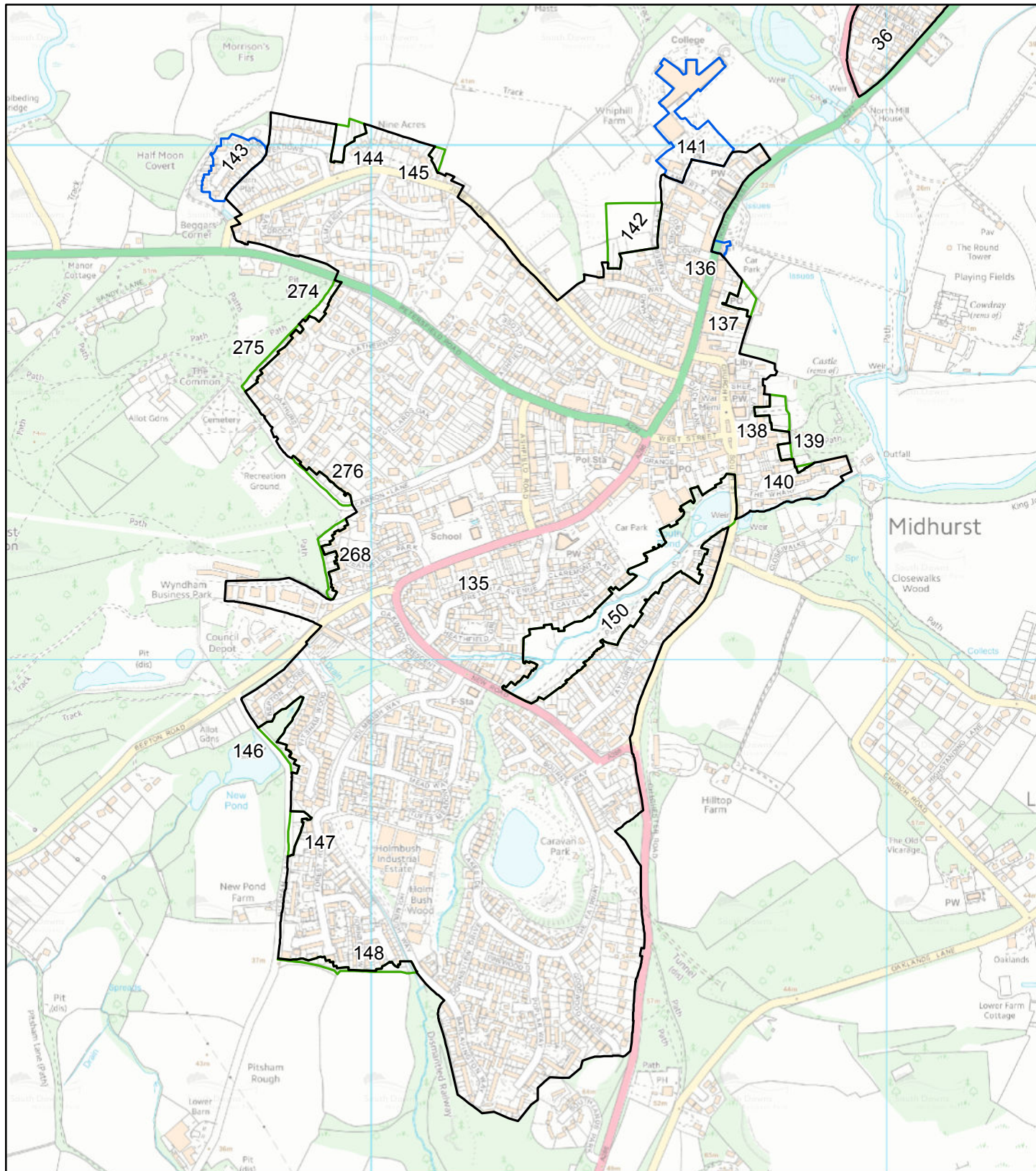


- No Change
- Potential Contraction
- Potential Extension

Scale @ A4 1:3,630

© Crown copyright and database rights
2015 Ordnance Survey 100050083

Midhurst

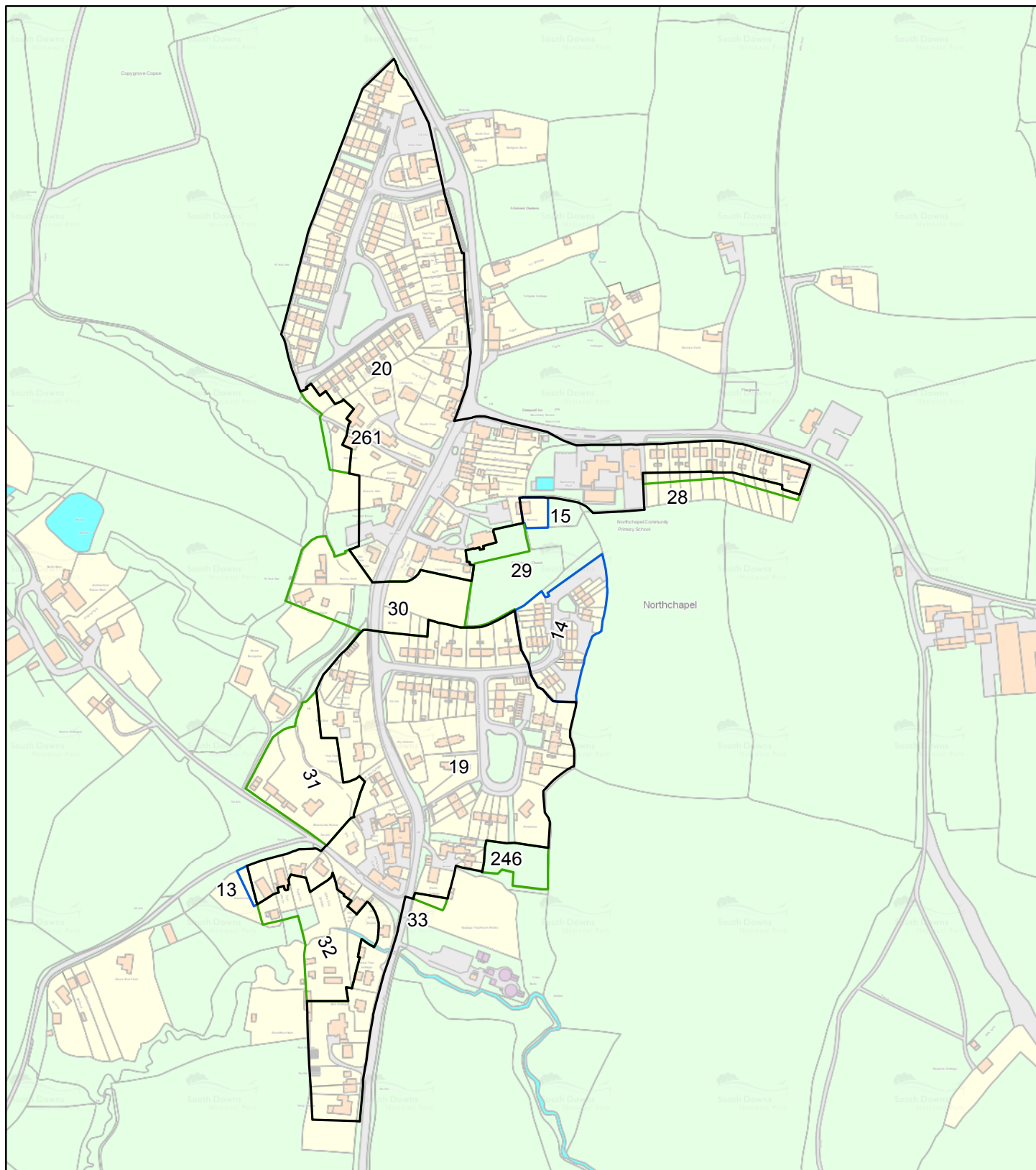





- ☐ No Change
☐ Potential Contraction
☐ Potential Extension

Scale @ A4 1:10,560

© Crown copyright and database rights
2015 Ordnance Survey 100050083

Northchapel

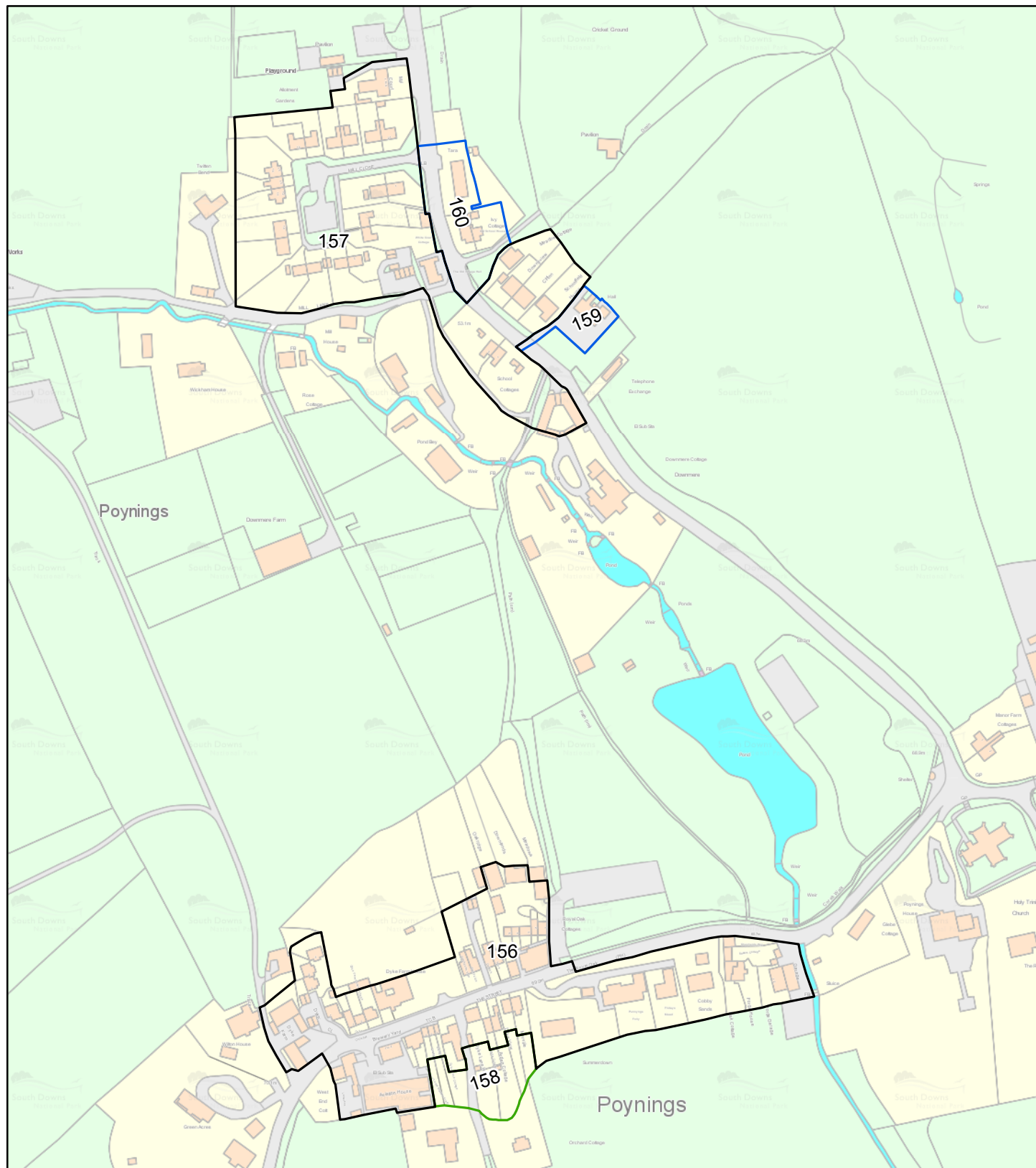


-  No Change
-  Potential Contraction
-  Potential Extension

Scale @ A4 1:4,650

© Crown copyright and database rights
2015 Ordnance Survey 100050083

Poynings

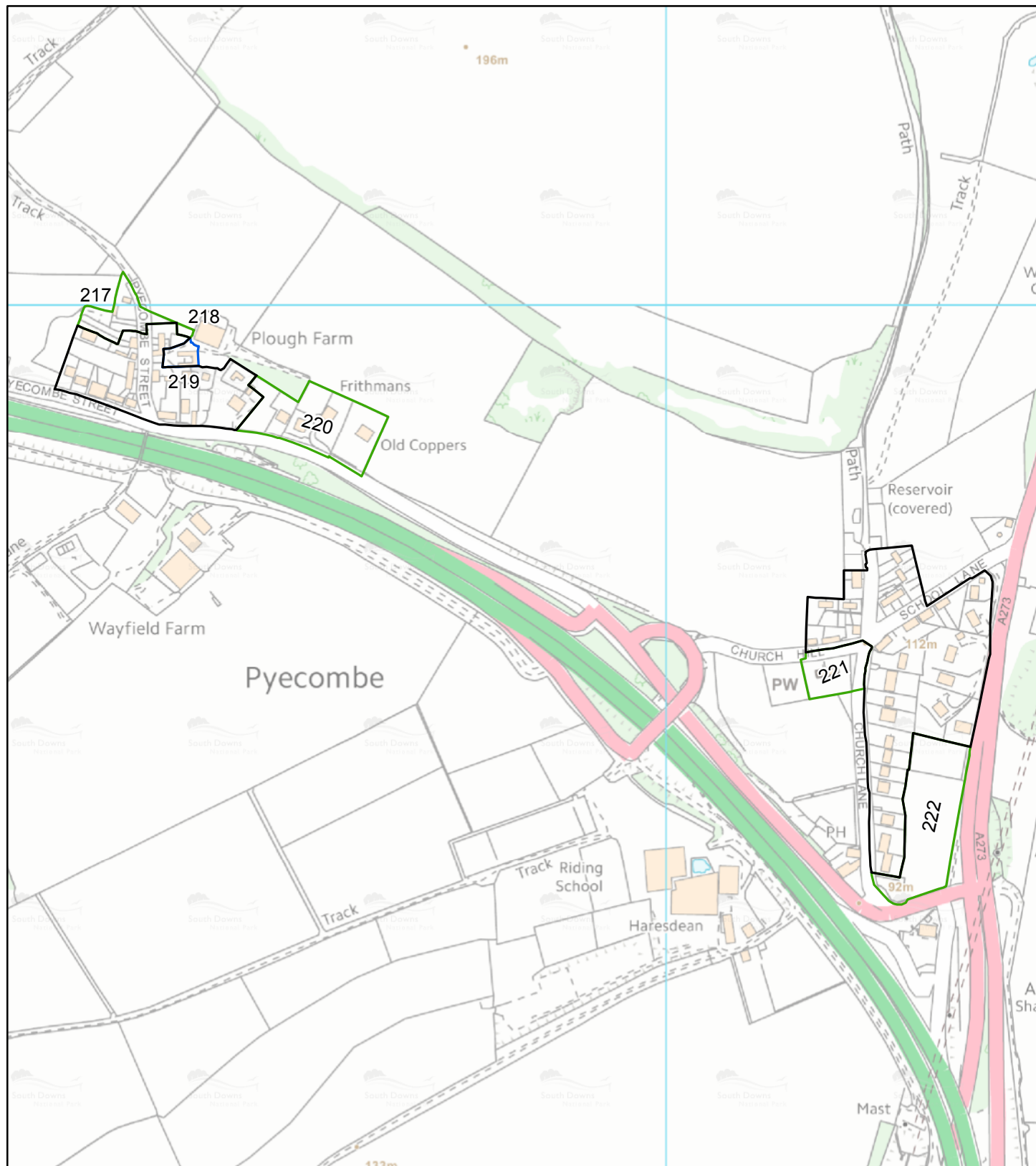





- No Change
- Potential Contraction
- Potential Extension

Scale @ A4 1:2,990

© Crown copyright and database rights
2015 Ordnance Survey 100050083

Pyecombe

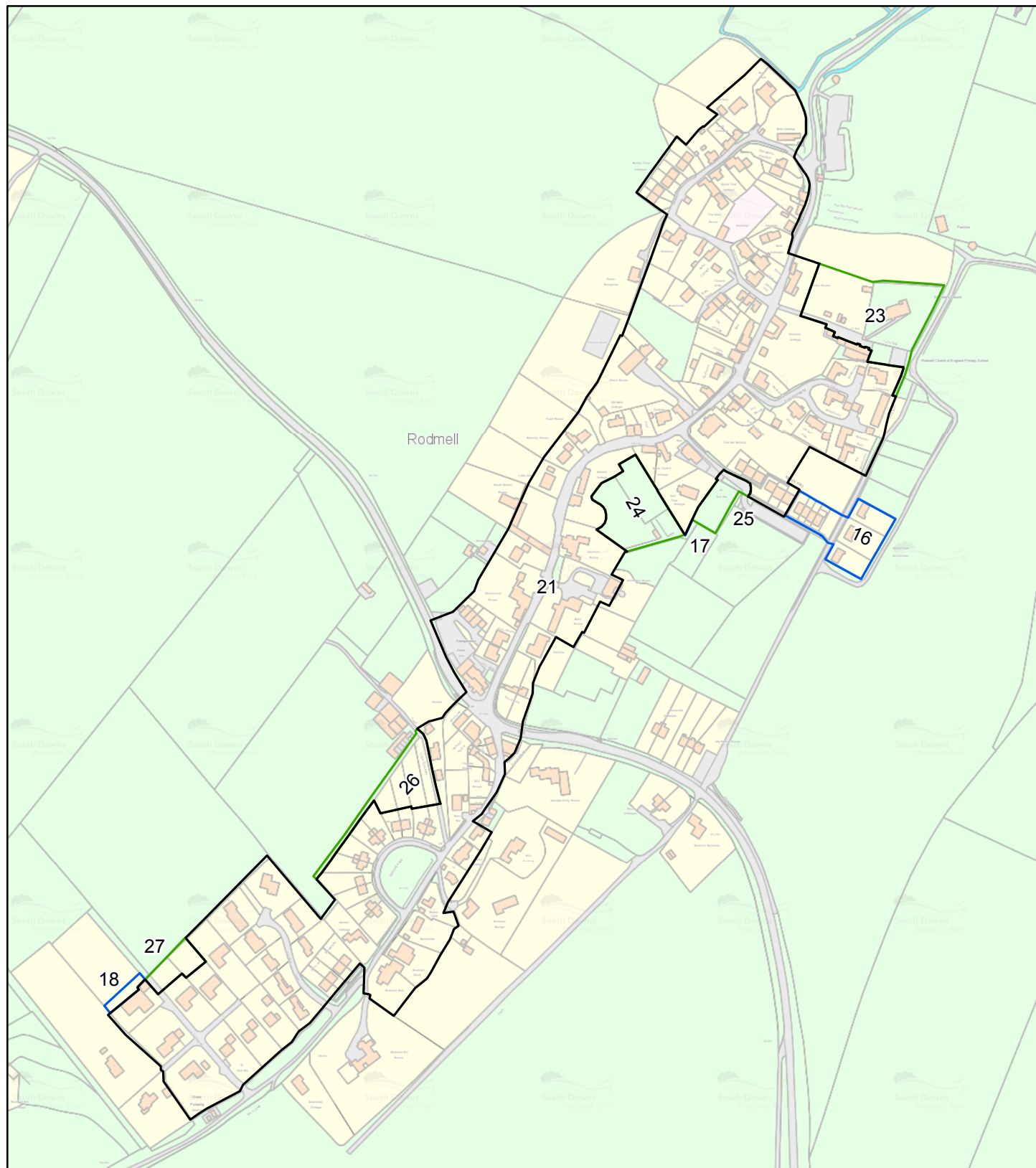





-  No Change
-  Potential Contraction
-  Potential Extension

Scale @ A4 1:5,820

© Crown copyright and database rights
2015 Ordnance Survey 100050083

Rodmell

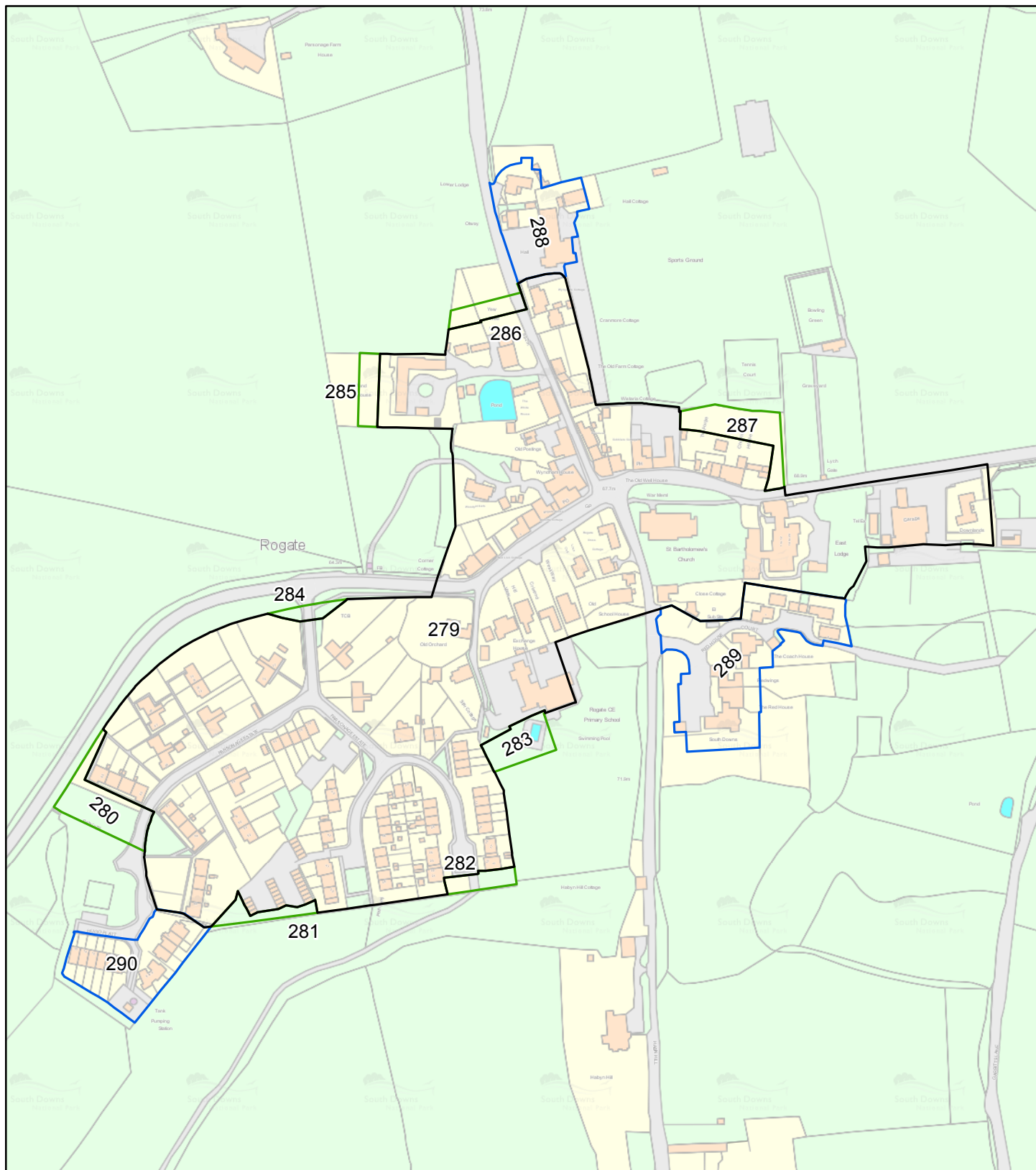





-  No Change
-  Potential Contraction
-  Potential Extension

Scale @ A4 1:4,480

© Crown copyright and database rights
2015 Ordnance Survey 100050083

Rogate

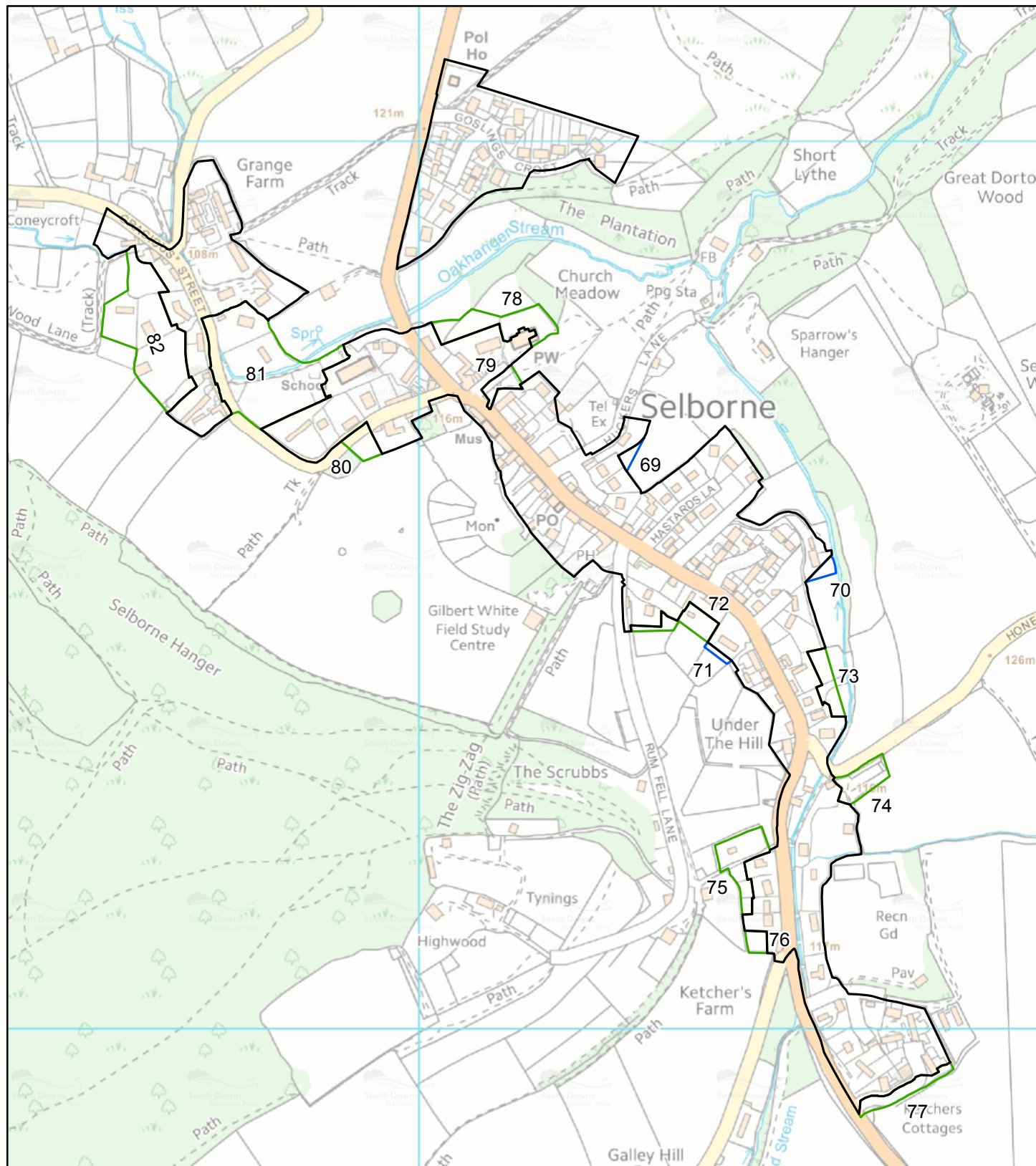





-  No Change
 Potential Contraction
 Potential Extension

Scale @ A4 1:3,090

© Crown copyright and database rights
2015 Ordnance Survey 100050083

Selborne

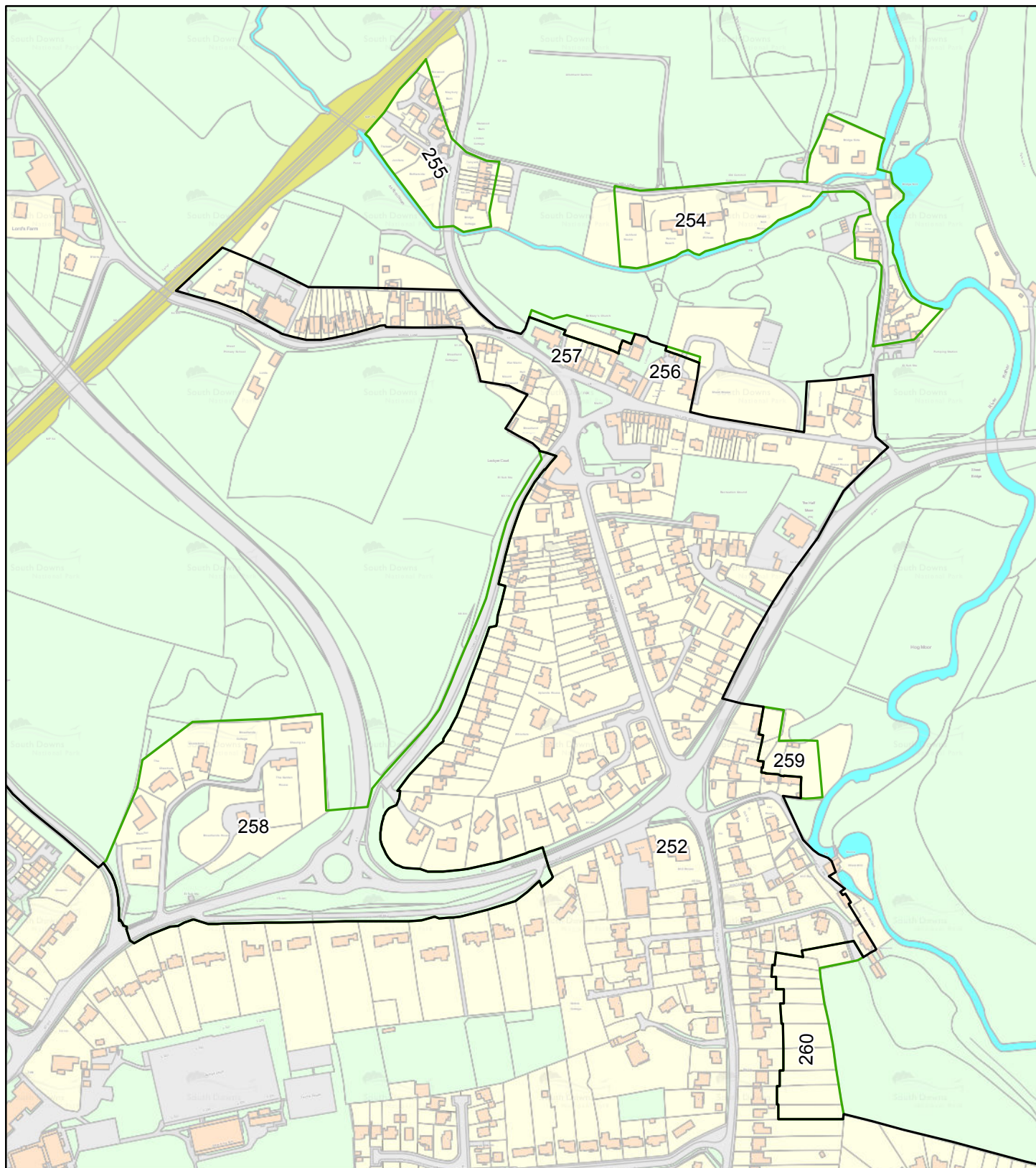





-  No Change
-  Potential Contraction
-  Potential Extension

Scale @ A4 1:6,100

© Crown copyright and database rights
2015 Ordnance Survey 100050083

Sheet

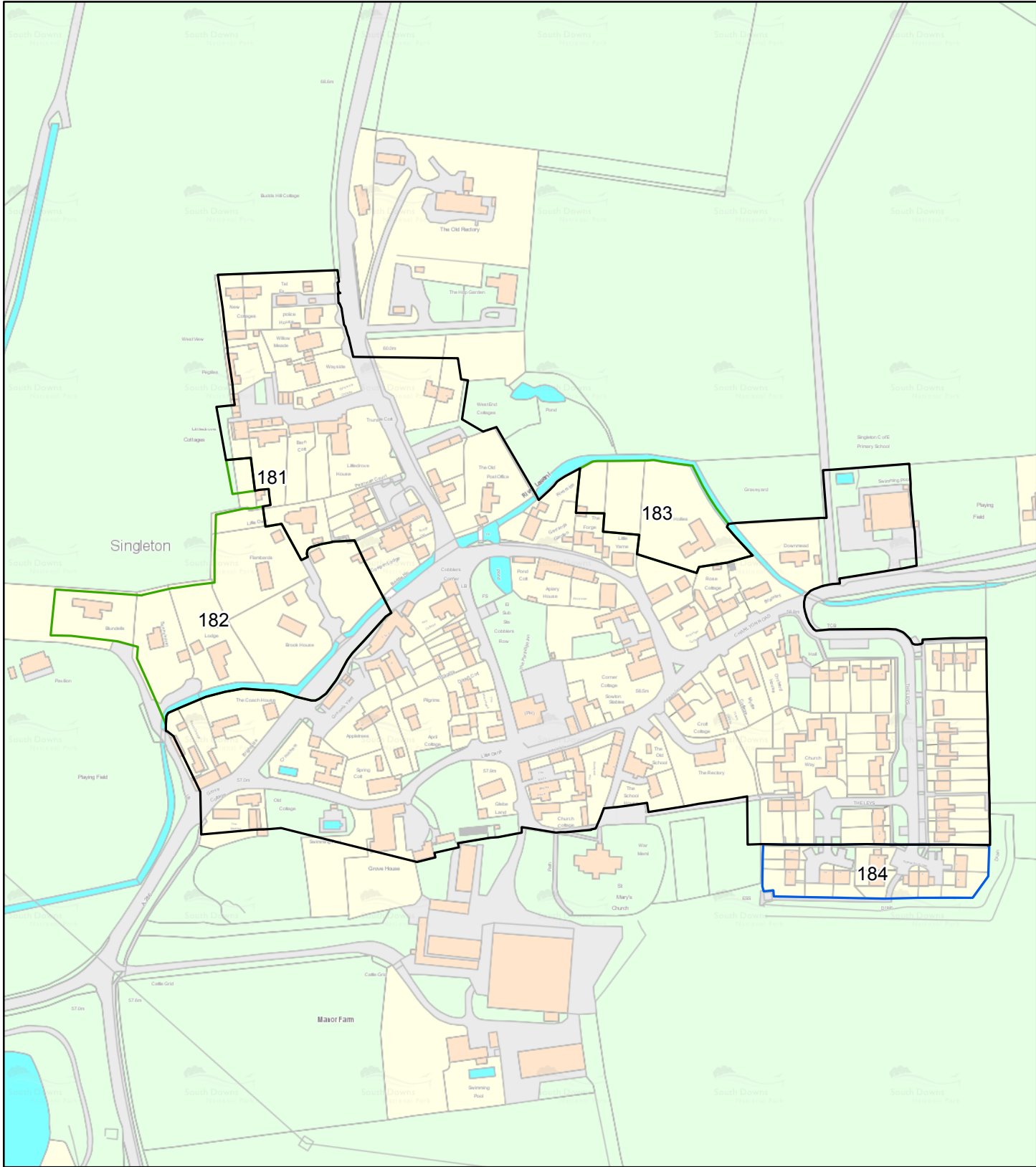


-  No Change
-  Potential Contraction
-  Potential Extension

Scale @ A4 1:4,610

© Crown copyright and database rights
2015 Ordnance Survey 100050083

Singleton

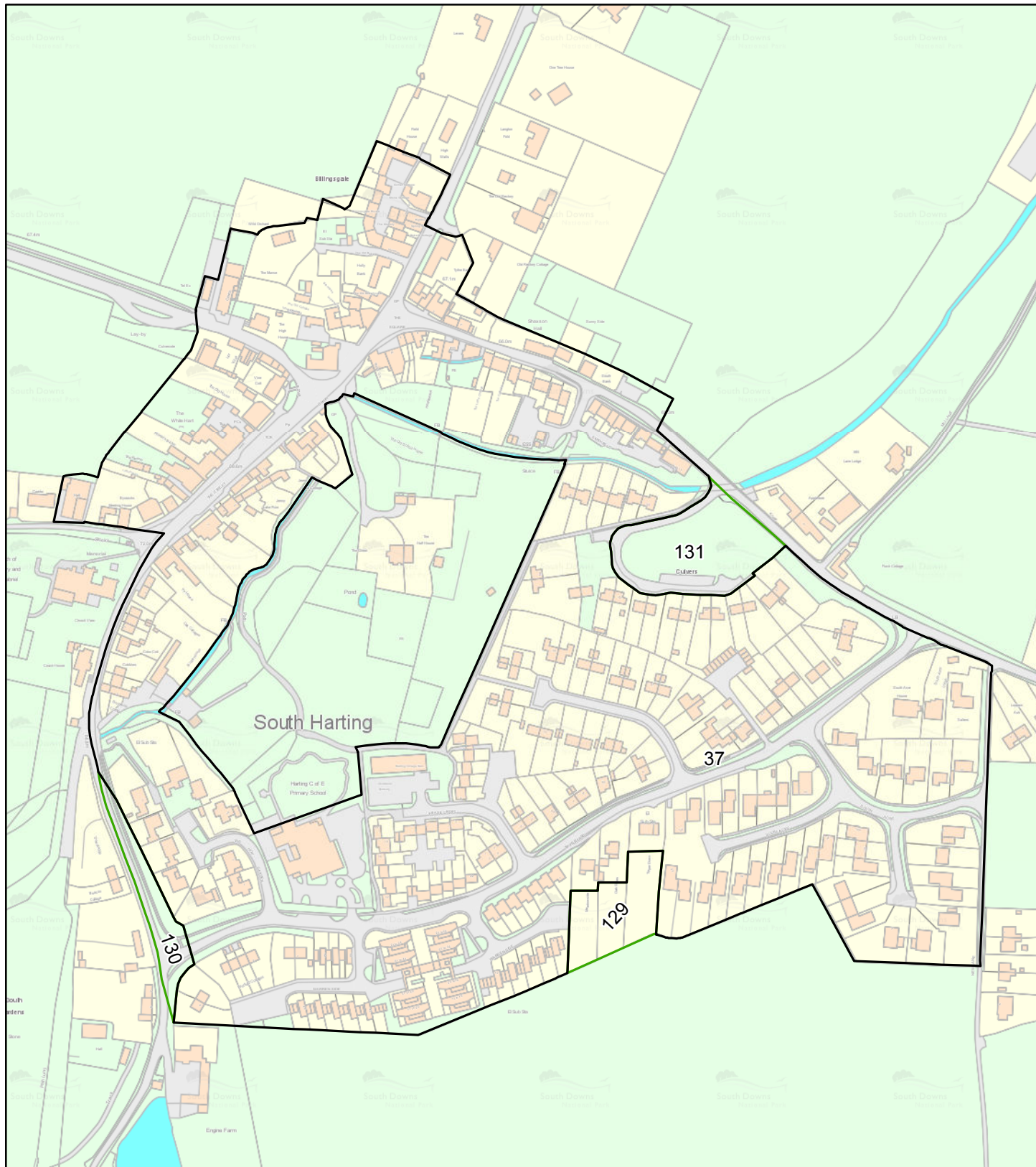


- ☐ No Change
☐ Potential Contraction
☐ Potential Extension

Scale @ A4 1:3,020

© Crown copyright and database rights
2015 Ordnance Survey 100050083

South Harting

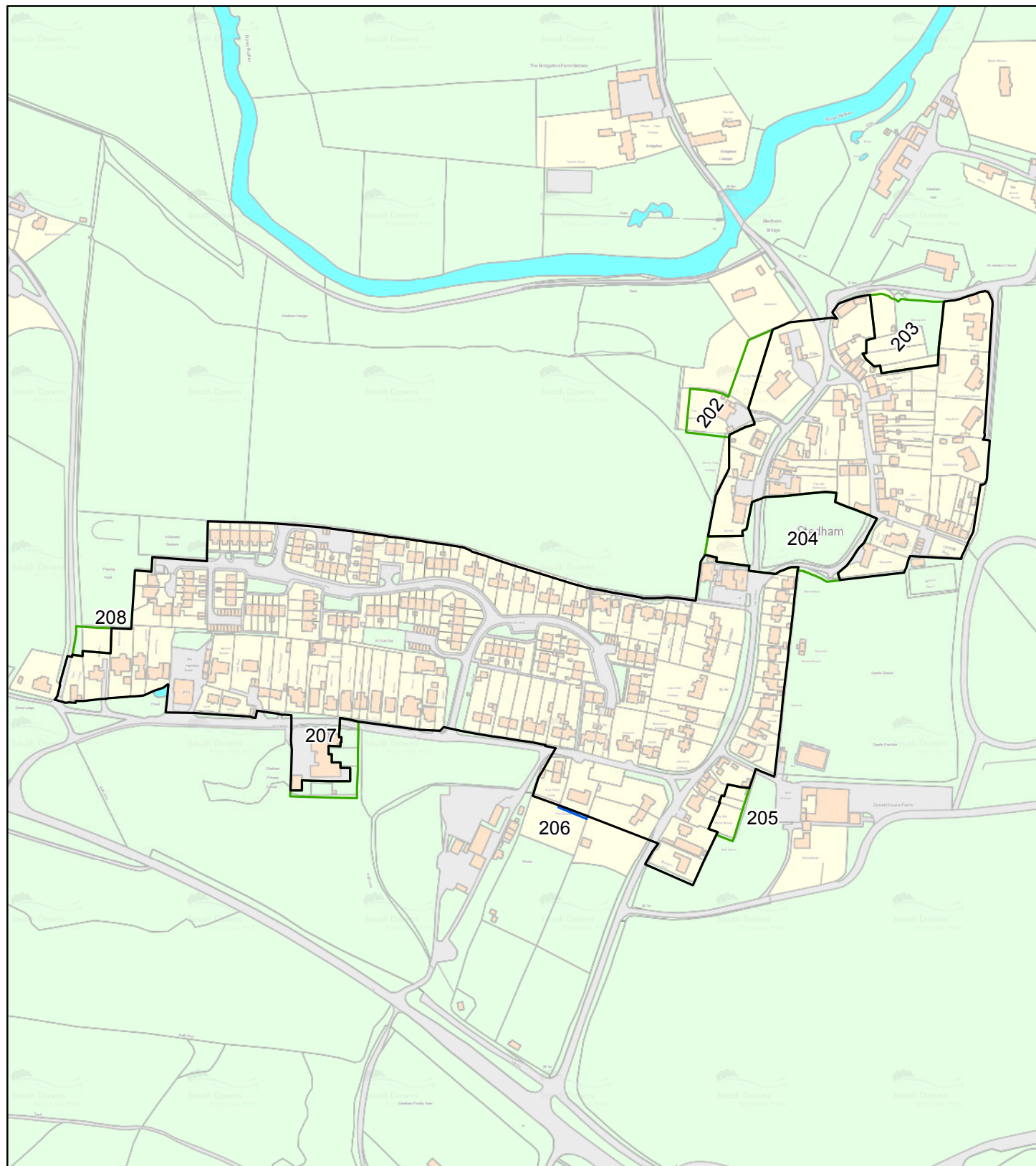


- No Change
- Potential Contraction
- Potential Extension

Scale @ A4 1:3,290

© Crown copyright and database rights
2015 Ordnance Survey 100050083

Stedham

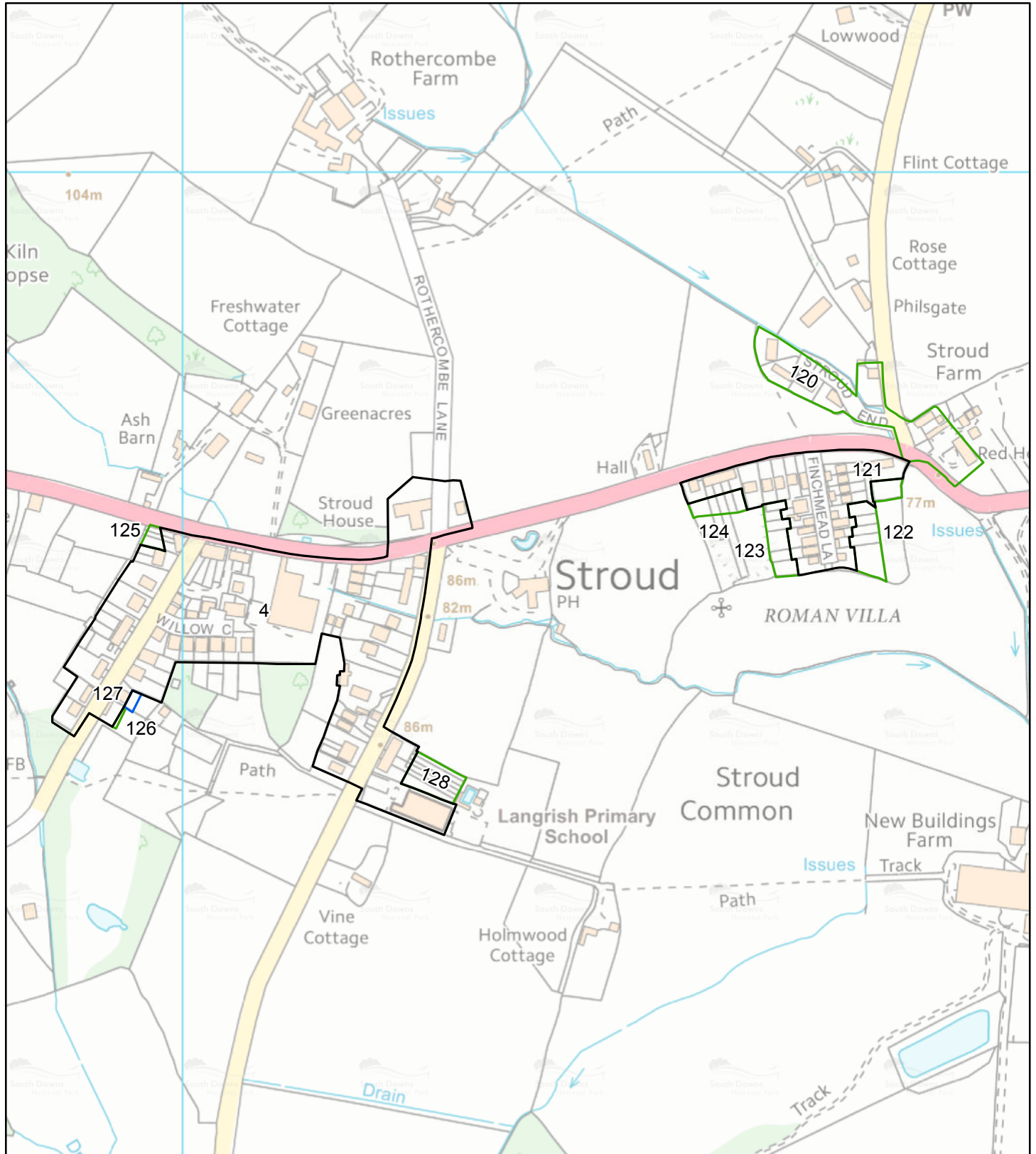





- No Change
- Potential Contraction
- Potential Extension

Scale @ A4 1:4,360

© Crown copyright and database rights
2015 Ordnance Survey 100050083

Stroud

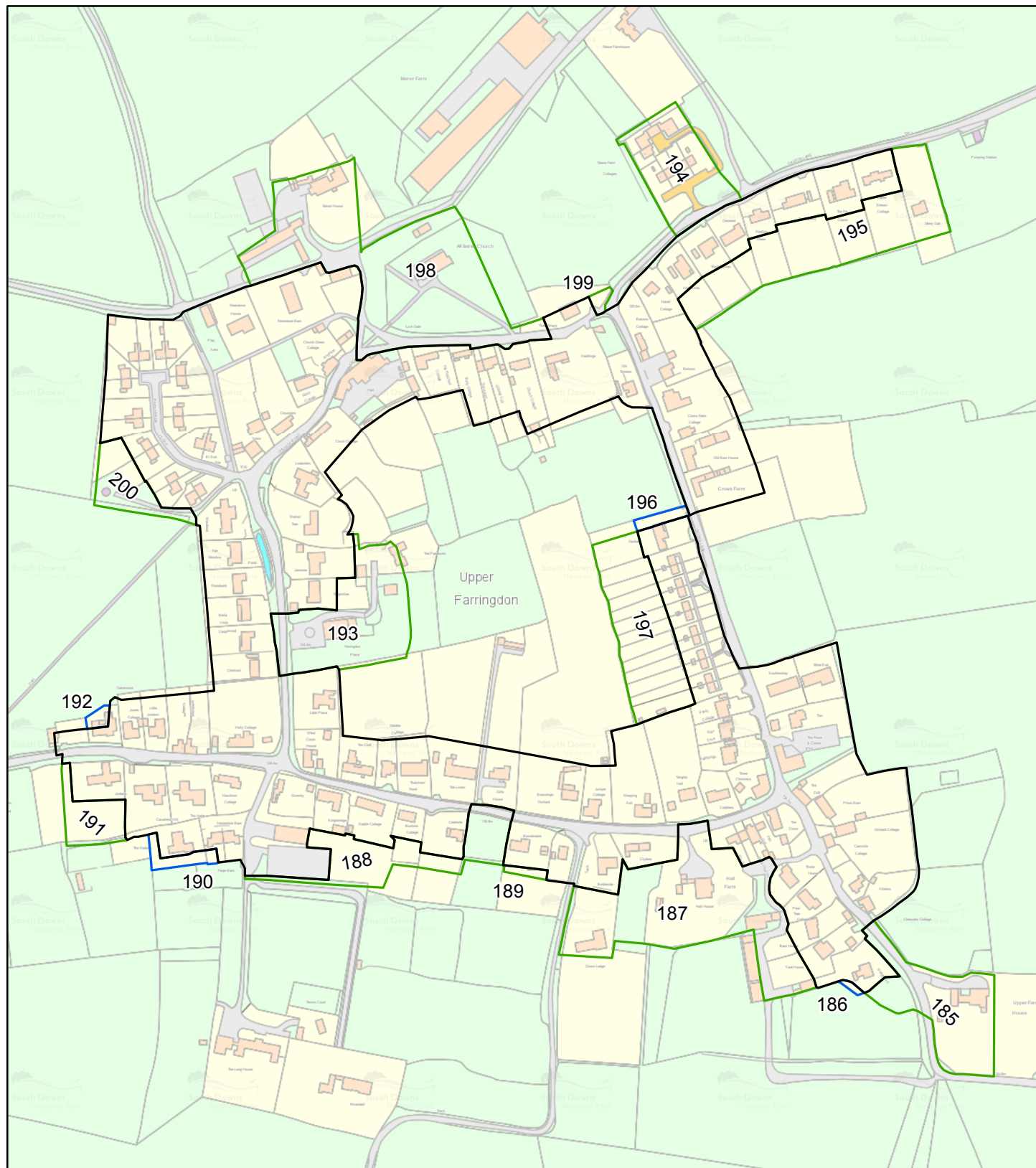


-  No Change
-  Potential Contraction
-  Potential Extension

Scale @ A4 1:5,010

© Crown copyright and database rights
2015 Ordnance Survey 100050083

Upper Farringdon

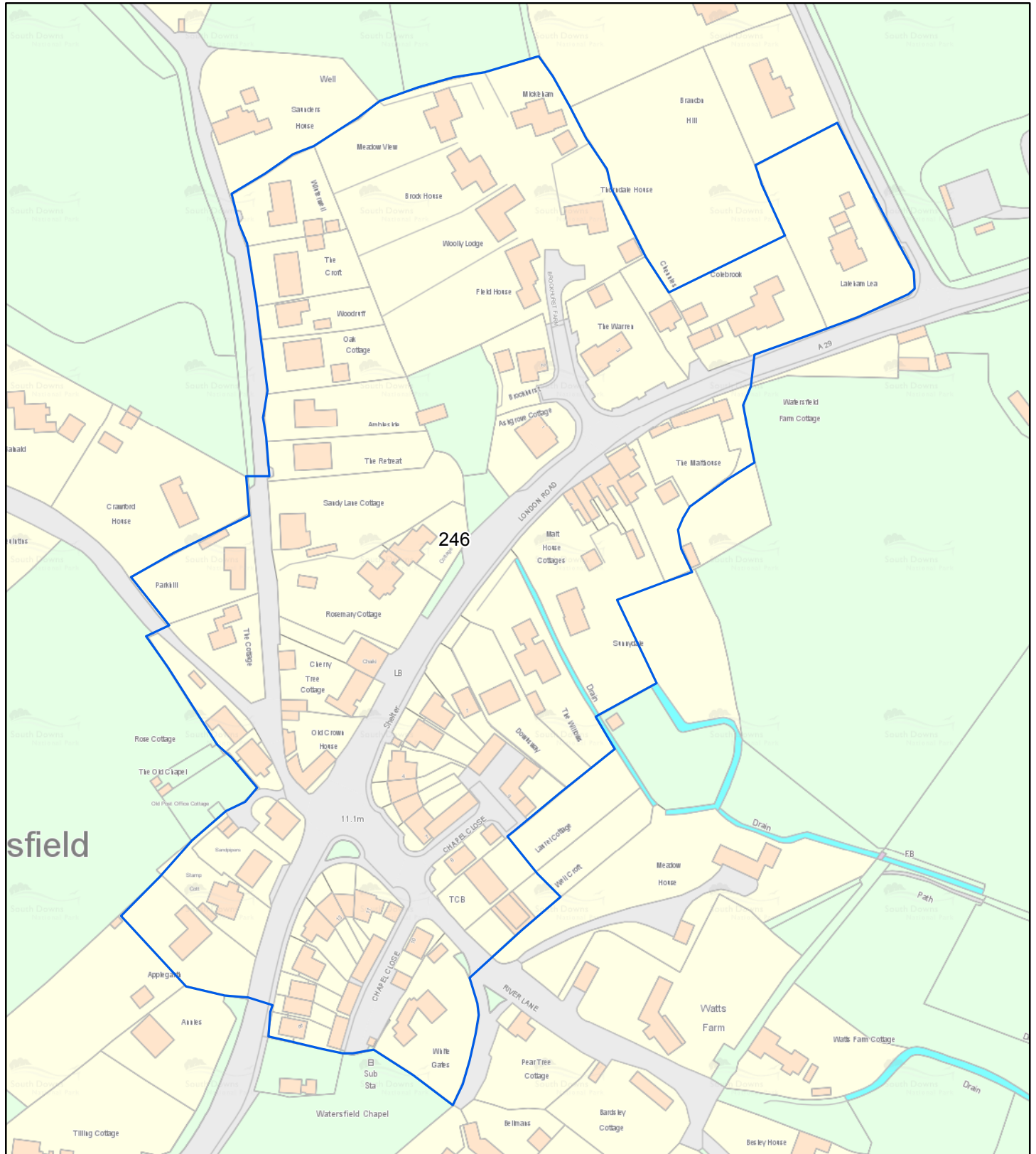





- No Change
- Potential Contraction
- Potential Extension

Scale @ A4 1:3,870

© Crown copyright and database rights
2015 Ordnance Survey 100050083

Watersfield

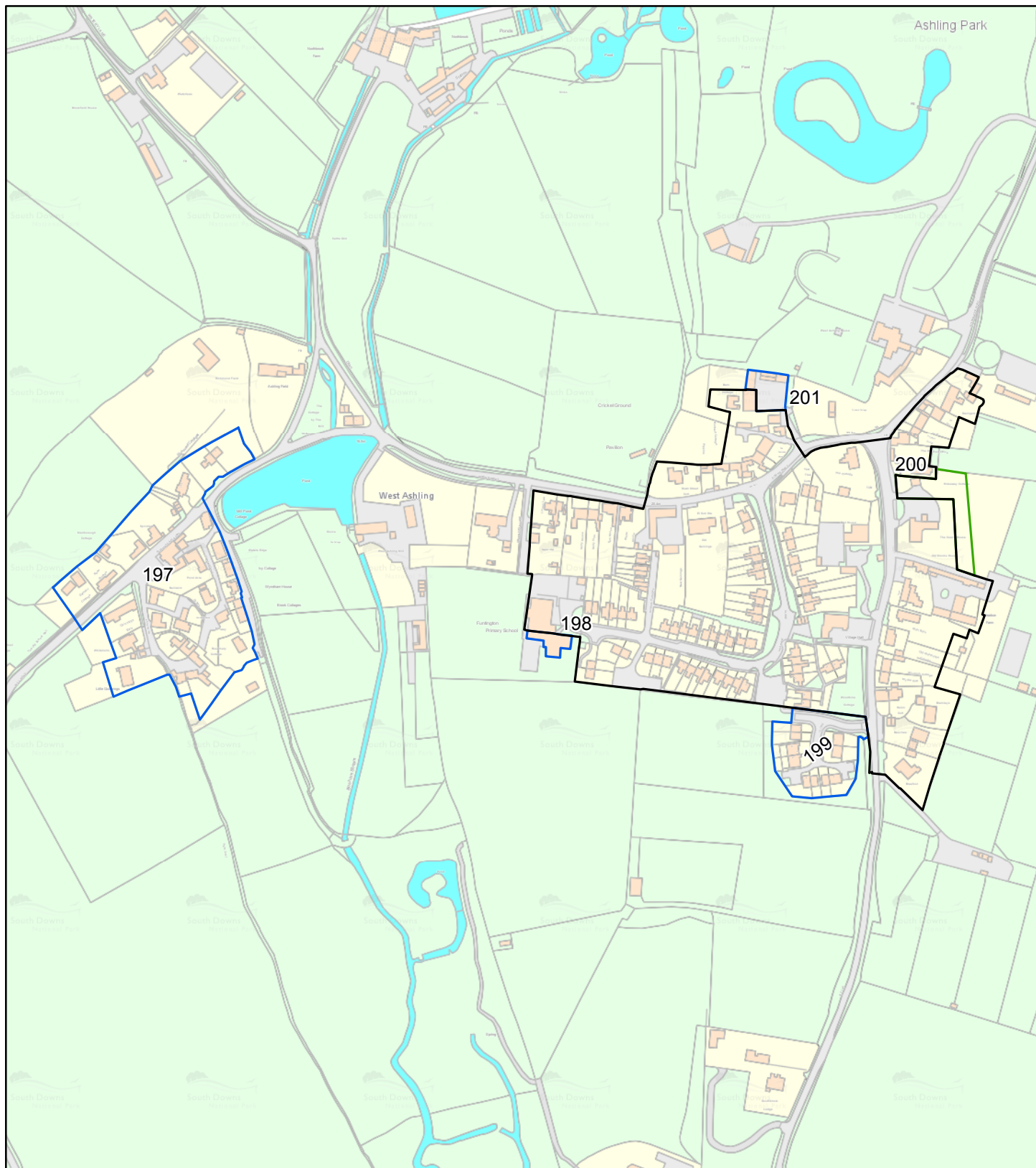


-  No Change
 Potential Contraction
 Potential Extension

Scale @ A4 1:1,840

© Crown copyright and database rights
2015 Ordnance Survey 100050083

West Ashling

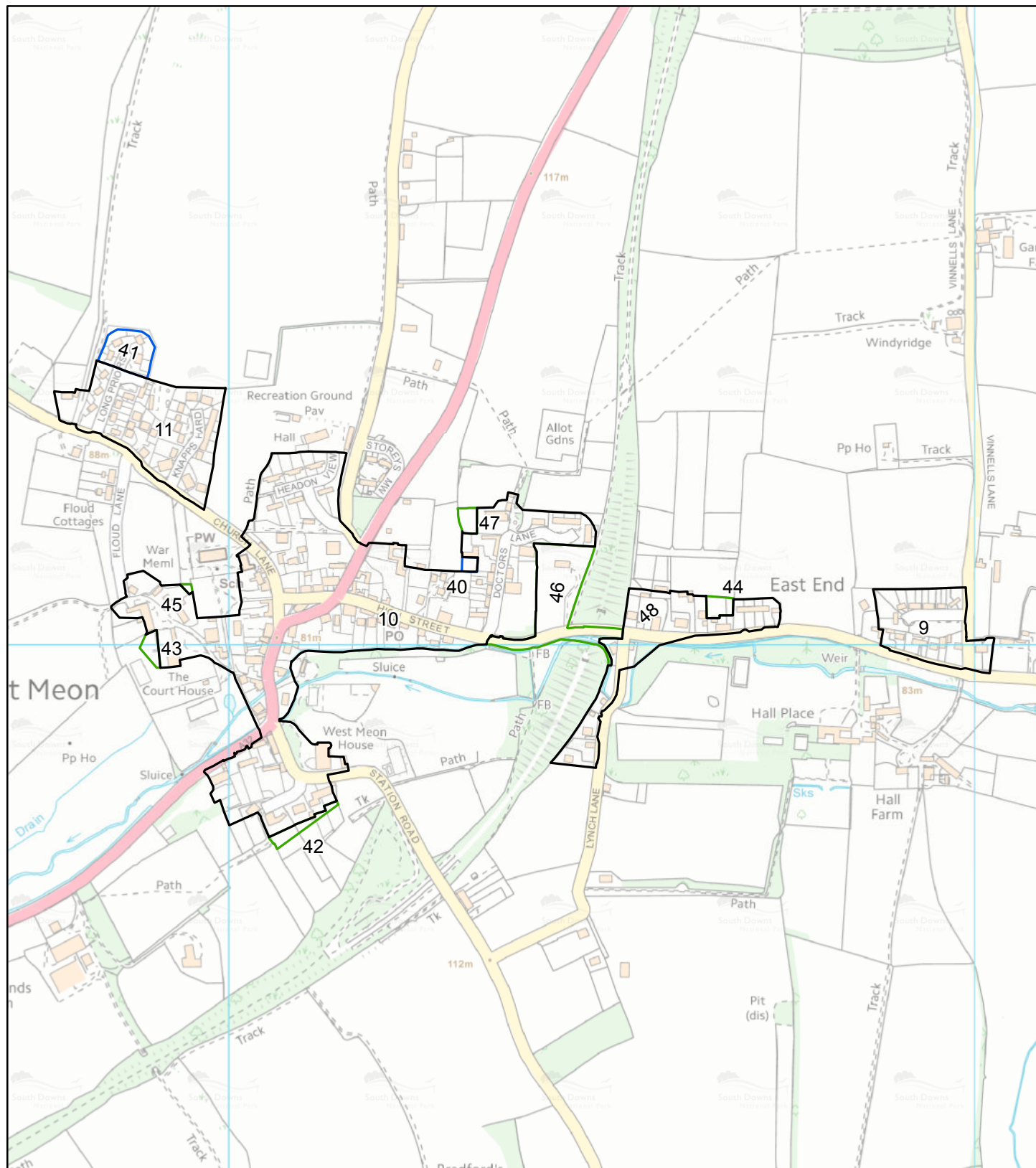





- No Change
- Potential Contraction
- Potential Extension

Scale @ A4 1:4,070

© Crown copyright and database rights
2015 Ordnance Survey 100050083

West Meon



-  No Change
-  Potential Contraction
-  Potential Extension

Scale @ A4 1:7,280

© Crown copyright and database rights
2015 Ordnance Survey 100050083