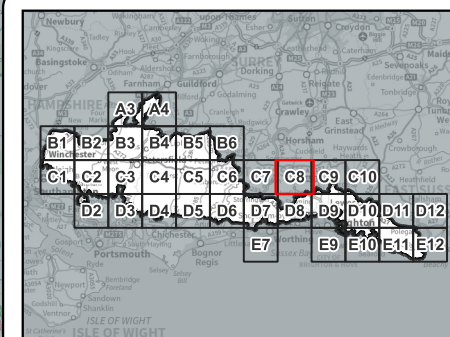






Kings Chambers
8 High Street
NEWPORT
NP20 1FQ
+44 (0)1633 413 514
info@jbaconsulting.com

JBA
consulting



Risk of Flooding from Surface Water

-  South Downs National Park Authority Boundary
-  RoFSW 30 year Extent (3.3% AEP)
-  RoFSW 100 year Extent (1.0% AEP)
-  RoFSW 1000 year Extent (0.1% AEP)

Drawn: DR Approved: PE
Checked: PR Revision: P01
Status: S1
Figure: Risk of Flooding from Surface Water-C8

Contains OS data © Crown copyright and database right (2024). Contains public sector information licensed under the Open Government Licence v3.0. © Environment Agency copyright and/or database right 2024. All rights reserved.