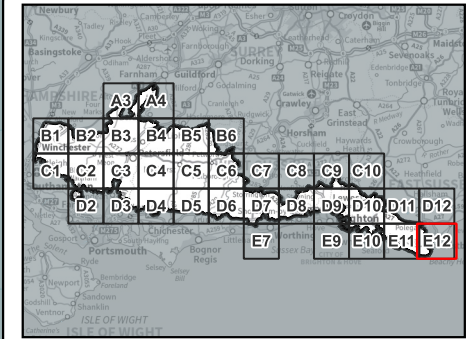






Kings Chambers  
8 High Street  
NEWPORT  
NP20 1FQ  
+44 (0)1633 413 514  
info@jbaconsulting.com

JBA  
consulting



## Risk of Flooding from Surface Water- Future Flood Risk

-  South Downs National  
Park Authority
-  RoFSW 30 year extent-  
Present Day
-  RoFSW 30 year extent-  
Central Allowance
-  RoFSW 30 year extent-  
Upper End Allowance

Drawn By: DR Revision: P01  
Checked By: PR Approved By: PE  
Status: S1  
Figure Title: RoFSW 3.3% Future flood risk  
- E12

Contains OS data © Crown copyright and database right (2024)  
© Environment Agency copyright and/or database right 2023. All rights  
reserved.  
Some features of this map are based on digital spatial data from the Centre  
for Ecology & Hydrology, © NERC (CEH).  
© Crown Copyright and Database Rights 2023 OS AC0000807064.