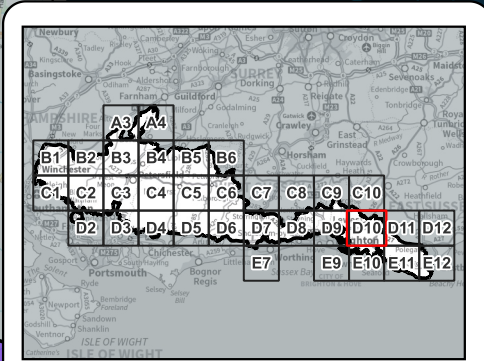







Kings Chambers
8 High Street
NEWPORT
NP20 1FQ
+44 (0)1633 413 514
info@jbaconsulting.com



Bedrock Geology

 South Downs National Park Authority

Bedrock Geology Formation

-  Gault Formation and Upper Greensand Formation (Undifferentiated)
-  Grey Chalk Subgroup
-  Lambeth Group
-  Lower Greensand Group
-  White Chalk Subgroup

Drawn By: DR **Approved By:** PE
Checked By: PR **Revision:** P01
Status: S1
Figure Title: Bedrock Geology - D10

Contains OS data © Crown copyright and database right (2024). Contains public sector information licensed under the Open Government Licence v3.0
© Environment Agency copyright and/or database right 2024. All rights reserved.
Contains British Geological Survey materials © UKRI 2024.