












Viewpoint 73
Small Down
Height at Which Objects Become Visible
OS Grid Reference - SU6749820654

The ZTV/HOBV is calculated from an observer height of 2m above ground level using the OS Terrain 5 Digital Terrain Model (DTM). Earth curvature and atmospheric refraction have been taken into account.

 Viewpoint
 35km Viewpoint Buffer
 South Downs National Park
 Height at Which Objects Become Visible
 0m (Visible) - Equivalent to ZTV
 0 - 2m
 2 - 5m
 5 - 10m
 10 - 25m
 25 - 50m
 50 - 100m
 >100m

