




Landmark 5
King John's Hill
Zone of Theoretical Visibility
OS Grid Reference - SU75553770


The ZTV is calculated from an observer height of 2m above ground level using the OS Terrain 5 Digital Terrain Model (DTM). Earth curvature and atmospheric refraction have been taken into account.

 Landmark

 35km Landmark Buffer

 South Downs National Park

Zone of Theoretical Visibility

 Visible

