





Landmark 35  
Firle Tower, Firle Estate  
Zone of Theoretical Visibility  
OS Grid Reference - TQ48090719

The ZTV is calculated from an observer height of 2m above ground level using the OS Terrain 5 Digital Terrain Model (DTM). Earth curvature and atmospheric refraction have been taken into account.

 Landmark

 35km Landmark Buffer

 South Downs National Park Zone of Theoretical Visibility

 Visible

