





Landmark 3
Torberry Hill
Zone of Theoretical Visibility
OS Grid Reference - SU77952032

The ZTV is calculated from an observer height of 2m above ground level using the OS Terrain 5 Digital Terrain Model (DTM). Earth curvature and atmospheric refraction have been taken into account.

 Landmark

 35km Landmark Buffer

 South Downs National Park Zone of Theoretical Visibility

 Visible



0510

km

