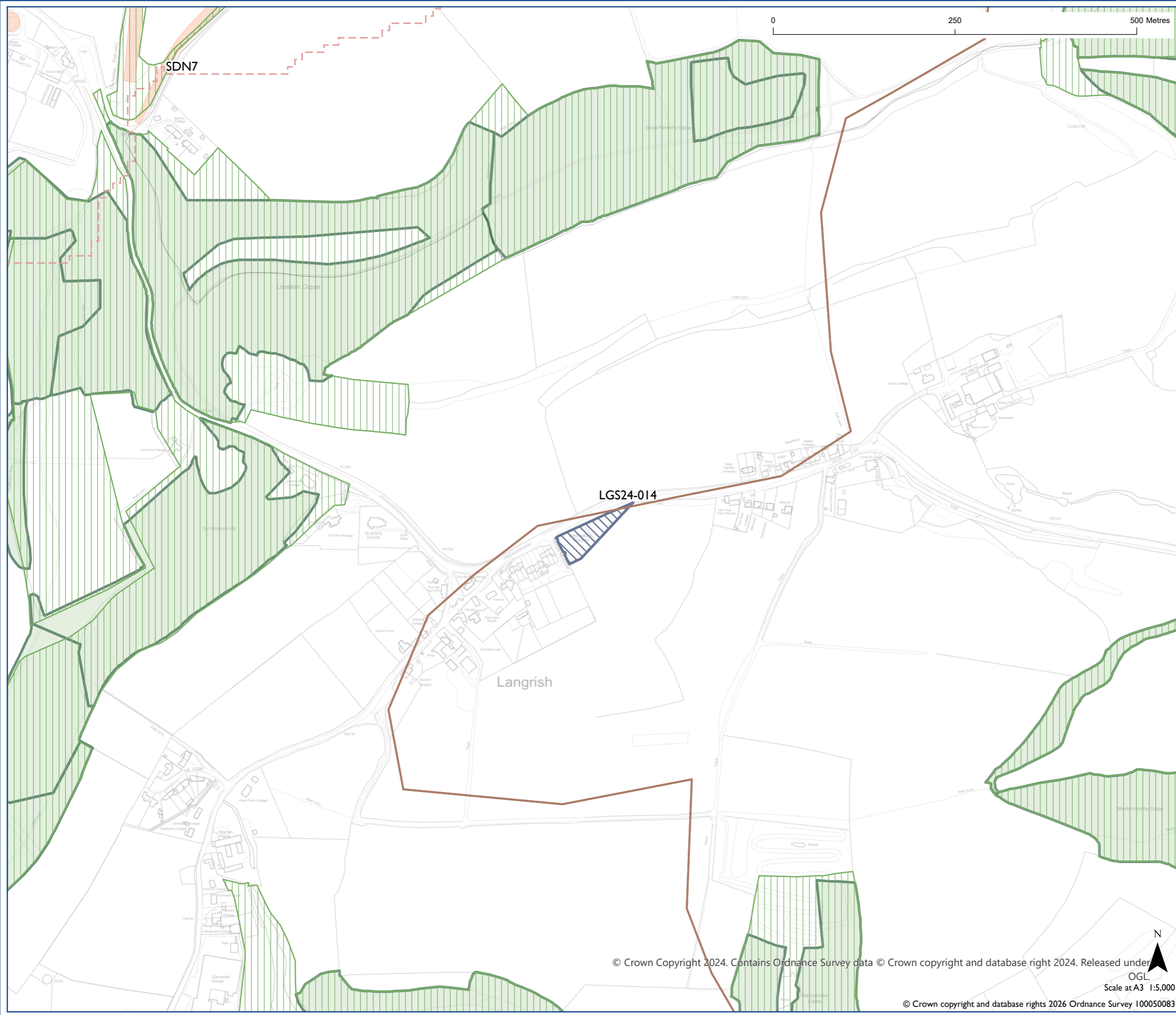










Proposed Submission South Downs  
Local Plan - Policies Map Inset:  
**Langrish**



-  Local Green Space SDG4
-  Dark Night Sky Zone SDL5 (this area is within)
-  HRA Area SDN7 (this area is within)
-  International Nature Conservation Designation SDNI (where present)
-  National Nature Conservation Designation SDNI (where present)
-  Local Nature Conservation Designation SDNI (where present)
-  Irreplaceable Habitats SDNI
-  Scheduled Monument SDL6

LGS24-014

Langrish

**Map Notes:**