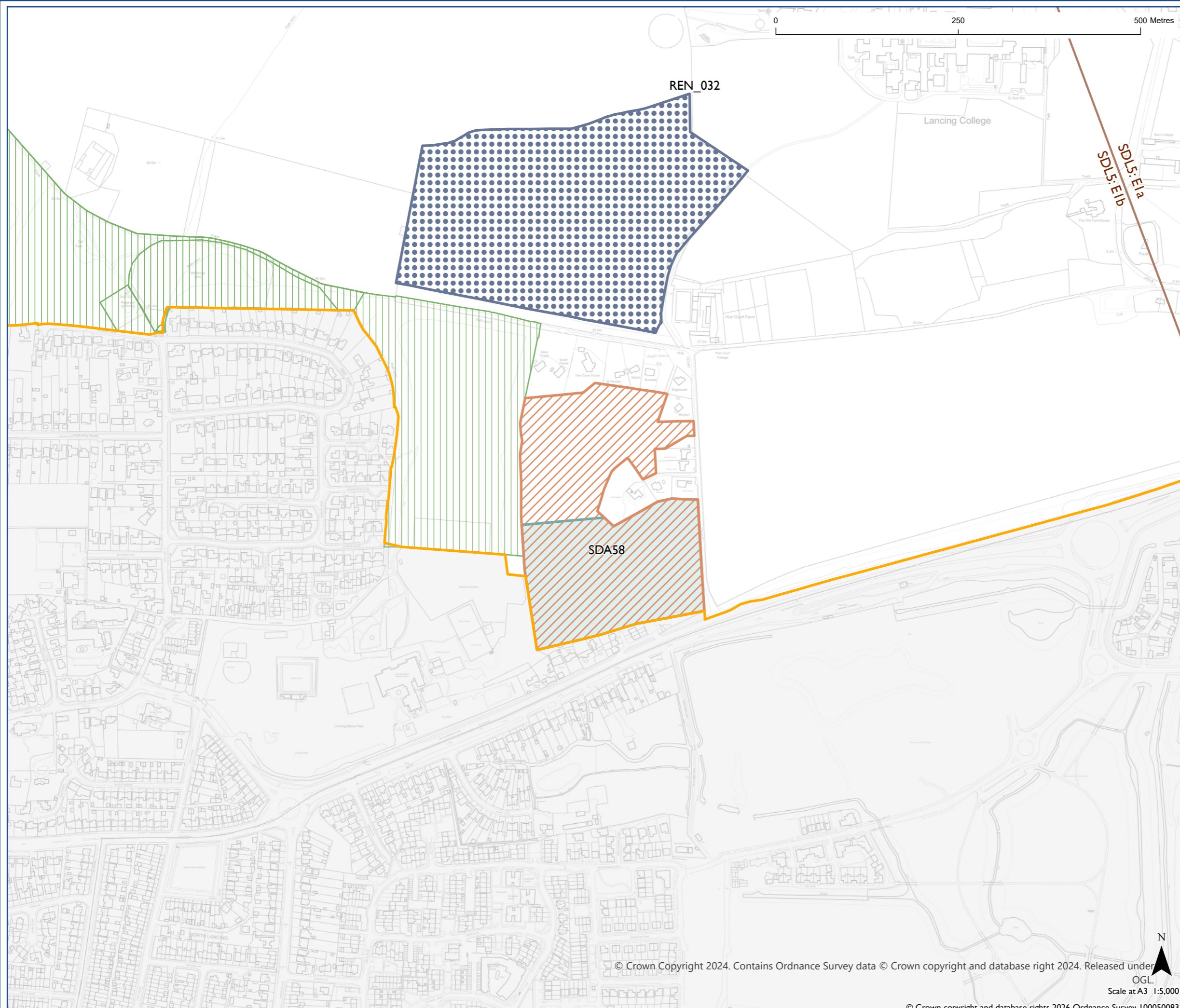





Proposed Submission South Downs
Local Plan - Policies Map Inset:
Lancing



-  Settlement Boundary SDC2
-  Residential or Residential with other uses Allocation SDA I-80
-  Renewable Energy Site SDN10
-  Dark Night Sky Zone SDL5 (this area is within)
-  International Nature Conservation Designation SDNI (where present)
-  National Nature Conservation Designation SDNI (where present)
-  Local Nature Conservation Designation SDNI (where present)
-  SDNPA Boundary

Map Notes: