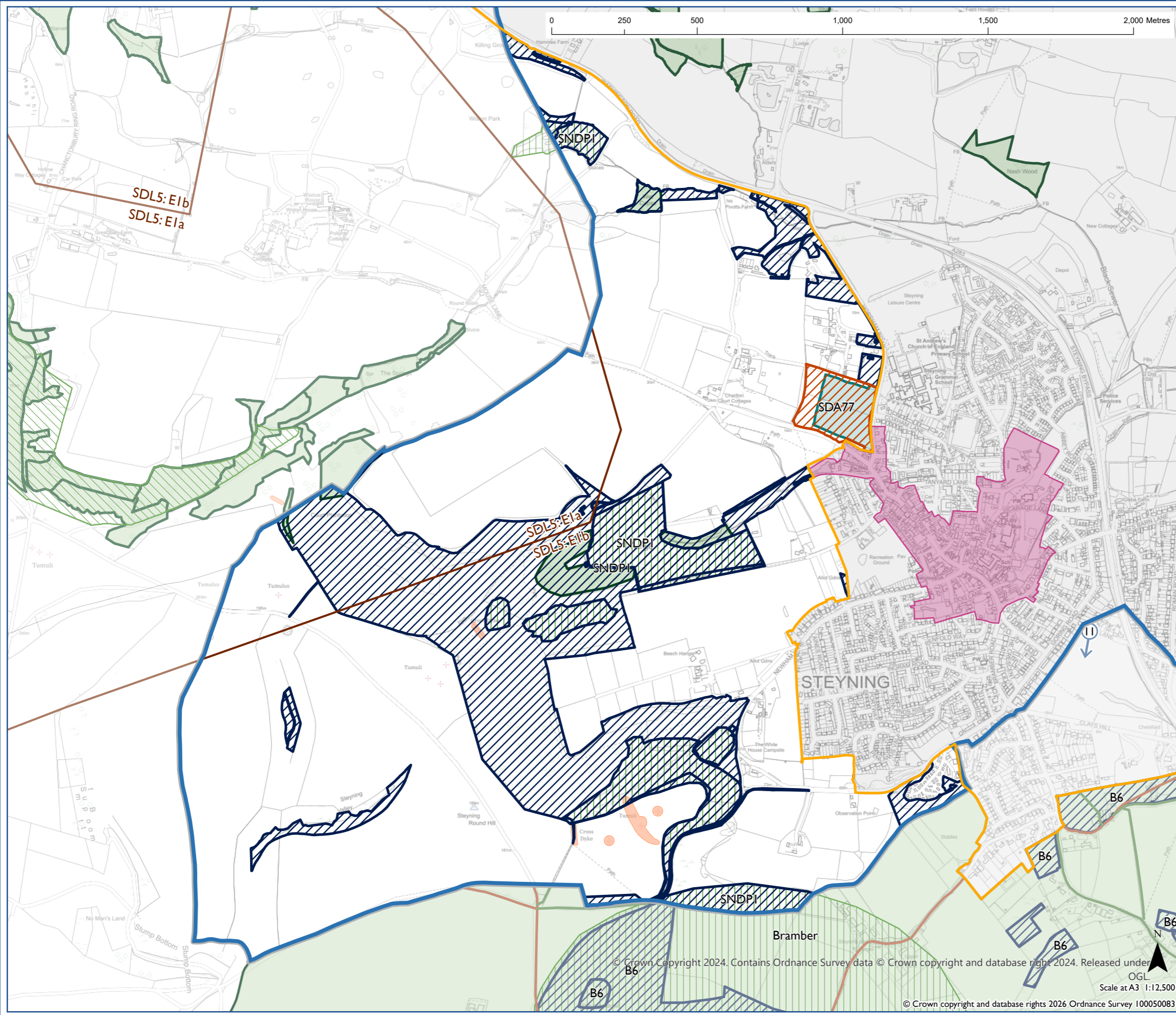


















**Proposed Submission South Downs
Local Plan - Policies Map Inset:
Steyning**

Including Steyning NDP Made 8 September 2022



-  NDP Designated Boundary (where shown)
-  Settlement Boundary SDC2
-  Residential or Residential with other uses Allocation SDA1-80
-  Dark Night Sky Zone SDL5 (this area is within)
-  NDP Green Infrastructure & Sustainable Movement - B6 & B10
-  NDP Sustainable Movement - B10
-  NDP Green Infrastructure & Biodiversity - SNDPI
-  NDP Green Infrastructure - B6
-  NDP Character Area - B2
-  International Nature Conservation Designation SDNI (where present)
-  National Nature Conservation Designation SDNI (where present)
-  Local Nature Conservation Designation SDNI (where present)
-  Irreplaceable Habitats SDNI
-  Conservation Area SDL8
-  Scheduled Monument SDL6
-  SDNPA Boundary

Map Notes:
NDP allocations and designations shown to the south and east of Steyning Neighbourhood Area have been determined by the Bramber NDP.