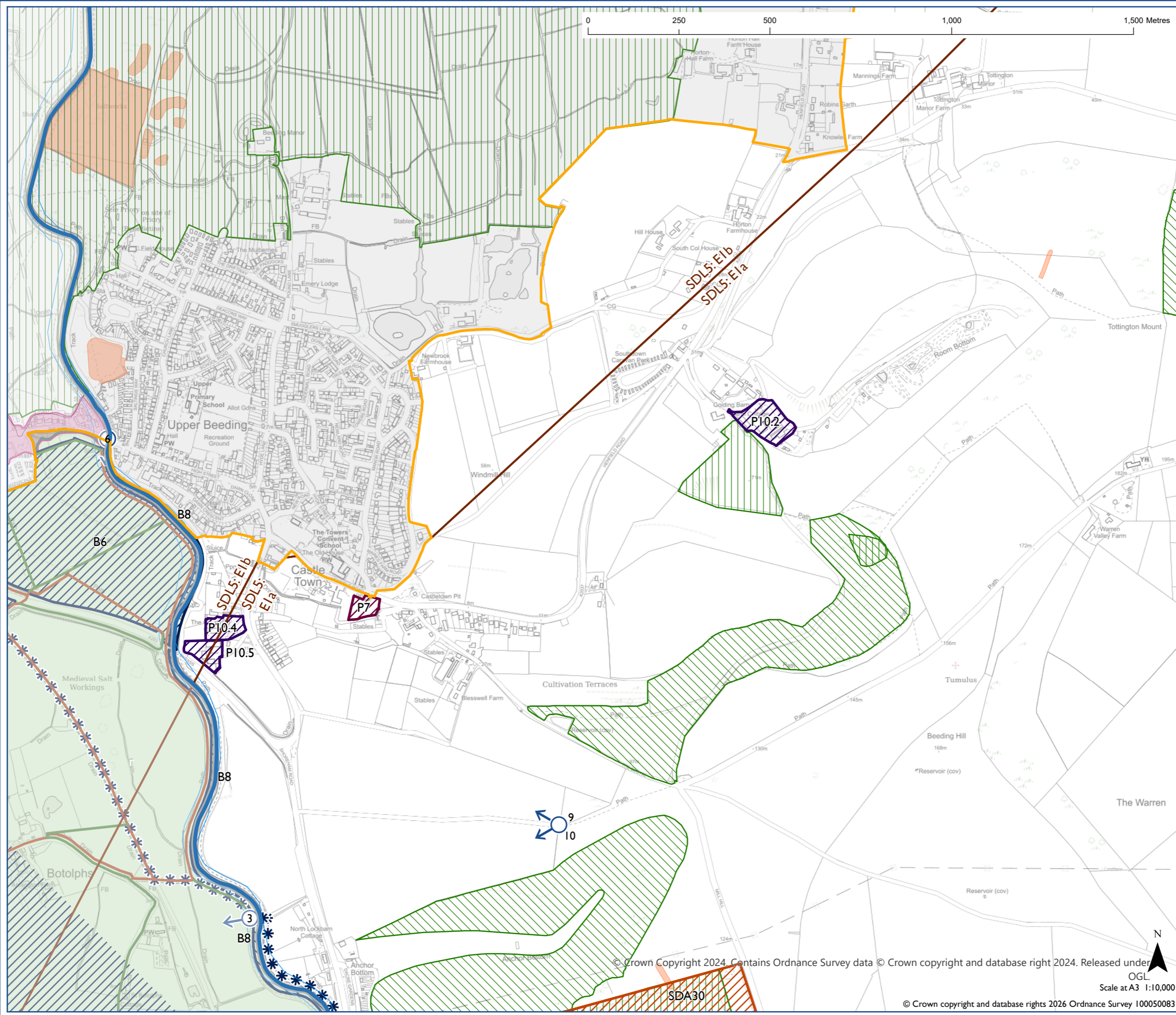
















**Proposed Submission South Downs
Local Plan - Policies Map Inset:
Upper Beeding**

Including Upper Beeding NDP Made 10 June 2021



-  NDP Designated Boundary (where shown)
-  Settlement Boundary SDC2
-  Residential or Residential with other uses Allocation SDA1-80
-  Safeguarded Former Railway Line SDT2
-  Dark Night Sky Zone SDL5 (this area is within)
-  NDPView - PolicyB9
-  NDP Employment - P10.2, P10.4, P10.5,
-  NDP Development - P7
-  International Nature Conservation Designation SDNI (where present)
-  National Nature Conservation Designation SDNI (where present)
-  Local Nature Conservation Designation SDNI (where present)
-  Conservation Area SDL8
-  Scheduled Monument SDL6
-  SDNPA Boundary

Map Notes:
NDP allocations and designations shown to the west of Upper Beeding Neighbourhood Area and the viewpoint within Upper Beeding have been determined by the Bamber NDP