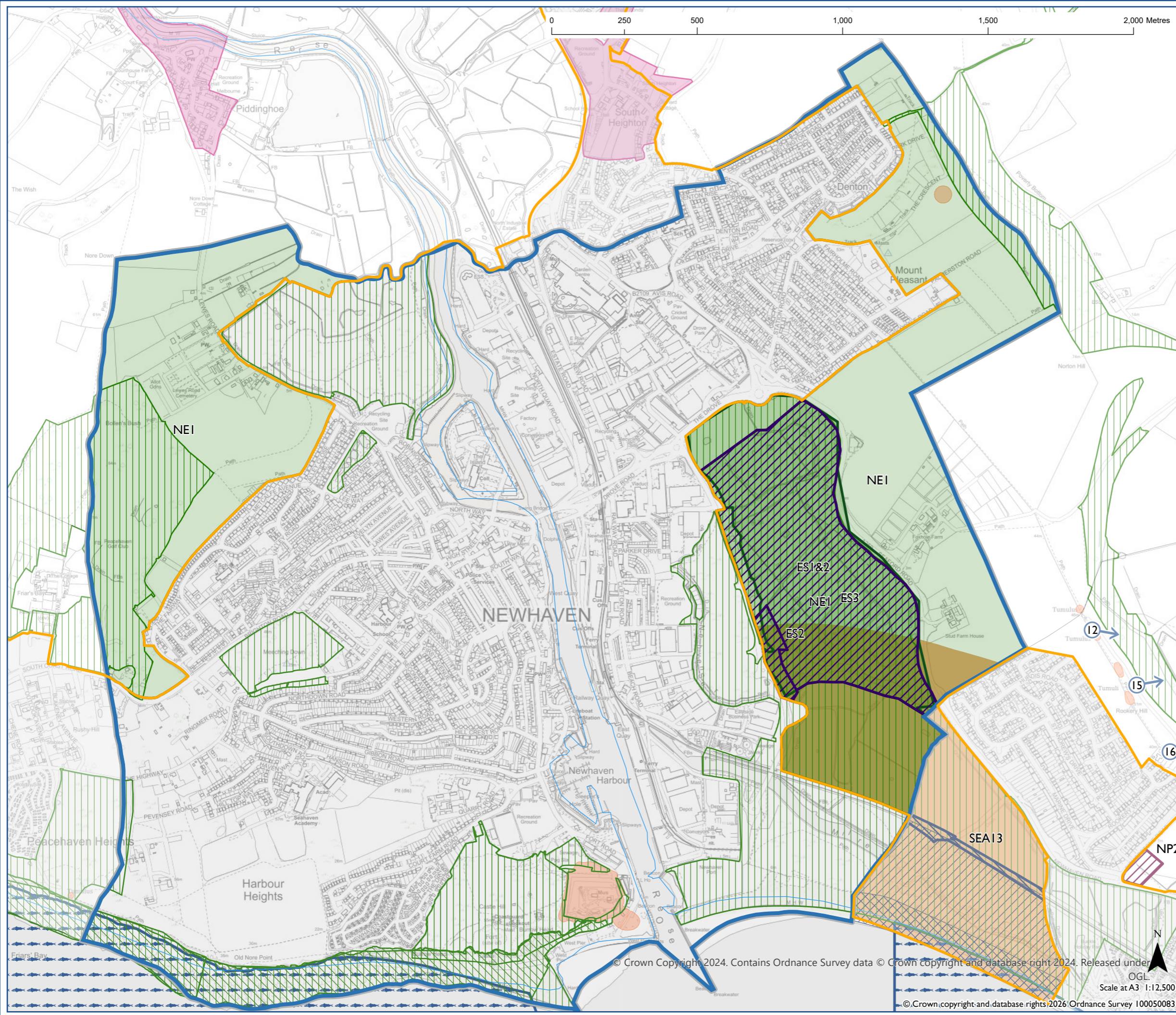























**Proposed Submission South Downs
Local Plan - Policies Map Inset:
Newhaven**

Including Newhaven NDP Made 14 November
2019



-  NDP Designated Boundary (where shown)
-  Dark Night Sky Zone SDL5 (this area is within)
-  NDP Public View - SEA1
-  NDP Recreational Facility - SEA7
-  NDP Local Green Space - SEA8
-  NDP Enterprise Zone - ES2
-  NDP East Side - ES1&2
-  NDP Safeguarded Future Transport Link - SEA13
-  NDP Biosphere - NE1
-  NDP Biodiversity Opportunity Area - NE1
-  NDP Nature Reserve - ES3
-  International Nature Conservation Designation SDNI (where present)
-  National Nature Conservation Designation SDNI (where present)
-  Local Nature Conservation Designation SDNI (where present)
-  Conservation Area SDL8
-  Scheduled Monument SDL6
-  Coastal Change Management Area SDW4
-  Coastal Change Vulnerable Areas SDW4
-  Marine Conservation Zone SDW4
-  Zone of Undeveloped Coast SDW4
-  SDNPA Boundary

Map Notes:
NDP allocations and designations shown to the east of Newhaven Neighbourhood Area have been determined by the Seaford NDP.