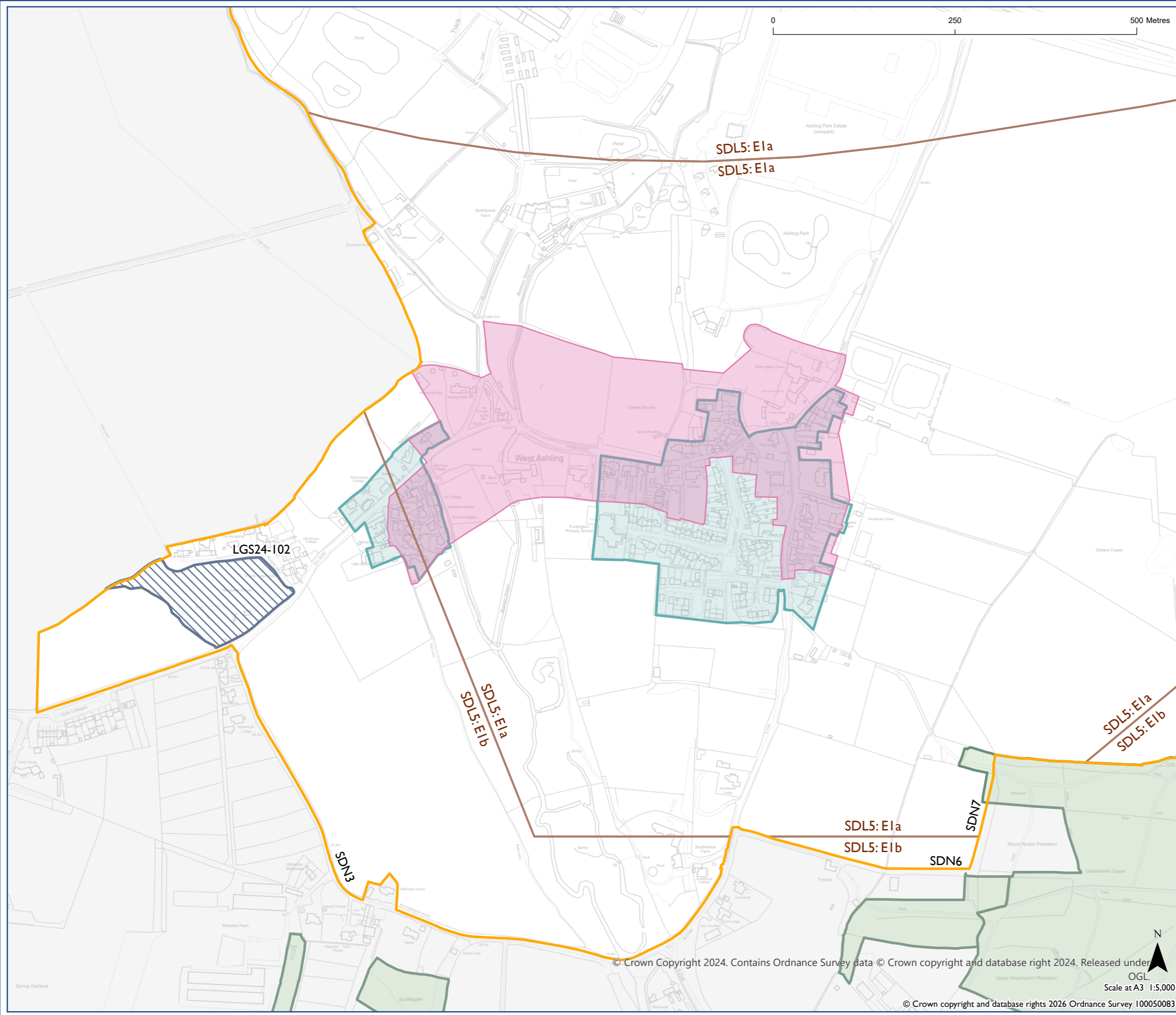














Proposed Submission South Downs
Local Plan - Policies Map Inset:
West Ashling



-  Settlement Boundary SDC2
-  Local Green Space SDG4
-  Dark Night Sky Zone SDL5 (this area is within)
-  HRA Area SDN3 (this area is within)
-  HRA Area SDN6 (this area is within)
-  HRA Area SDN7 (this area is within)
-  International Nature Conservation Designation SDNI (where present)
-  National Nature Conservation Designation SDNI (where present)
-  Local Nature Conservation Designation SDNI (where present)
-  Irreplaceable Habitats SDNI
-  Conservation Area SDL8
-  SDNPA Boundary

Map Notes:

© Crown Copyright 2024. Contains Ordnance Survey data © Crown copyright and database right 2024. Released under OGL.
Scale at A3 1:5,000

© Crown copyright and database rights 2026 Ordnance Survey 100050083