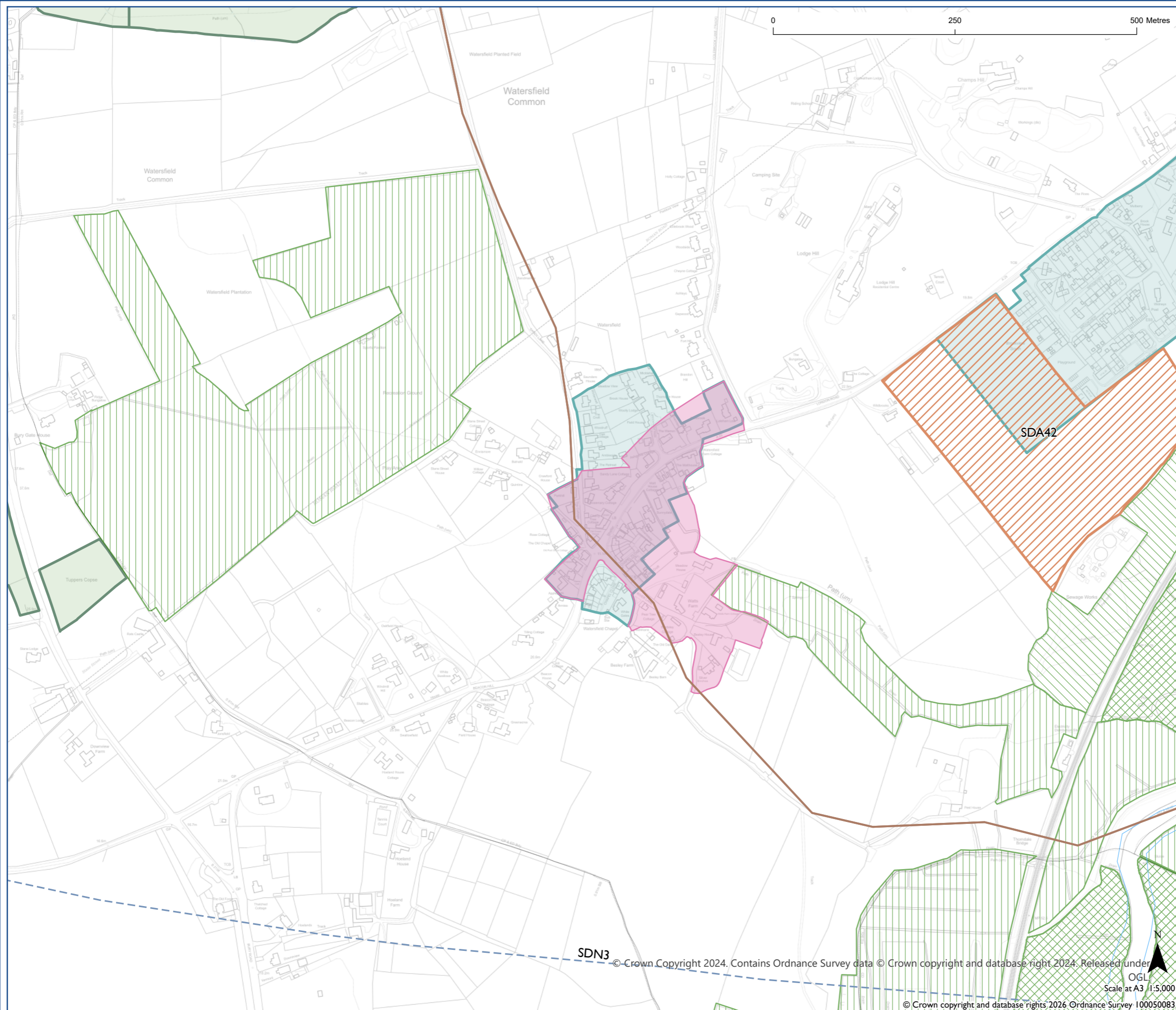












**Proposed Submission South Downs
Local Plan - Policies Map Inset:
Watersfield**



-  Settlement Boundary SDC2
-  Residential or Residential with other uses Allocation SDA I-80
-  Dark Night Sky Zone SDL5 (this area is within)
-  HRA Area SDN3 (this area is within)
-  HRA Area SDN4 (this area is within)
-  International Nature Conservation Designation SDNI (where present)
-  National Nature Conservation Designation SDNI (where present)
-  Local Nature Conservation Designation SDNI (where present)
-  Irreplaceable Habitats SDNI
-  Conservation Area SDL8

Map Notes:

© Crown Copyright 2024. Contains Ordnance Survey data © Crown copyright and database right 2024. Released under OGL
Scale at A3 1:5,000
© Crown copyright and database rights 2026 Ordnance Survey 100050083