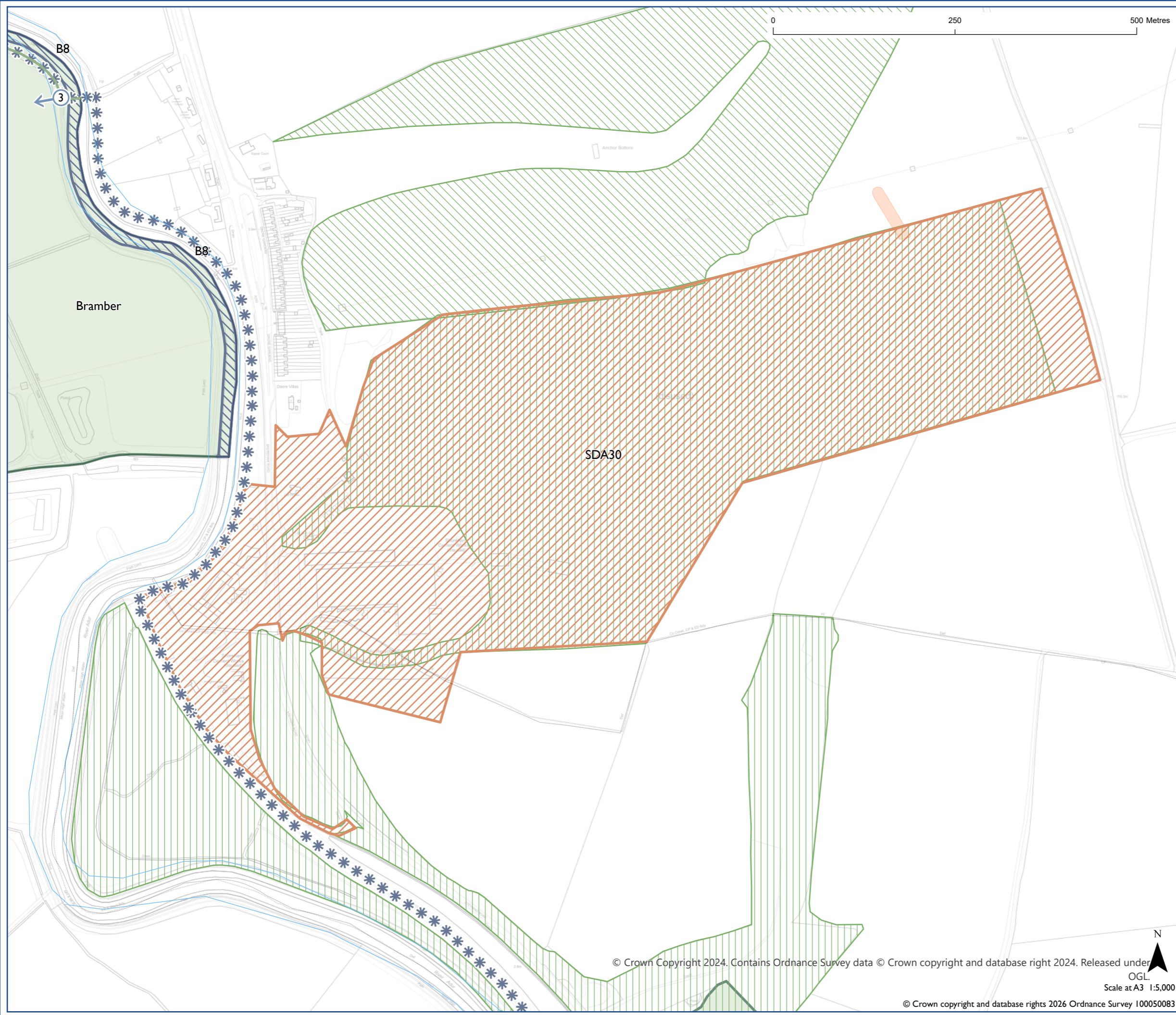














Proposed Submission South Downs
Local Plan - Policies Map Inset:
Shoreham Cement Works



-  Residential or Residential with other uses Allocation SDA I-80
-  Safeguarded Former Railway Line SDT2
-  Dark Night Sky Zone SDL5 (this area is within)
-  NDPView - PolicyB9
-  NDP Sustainable Movement - B10
-  NDP Adur River Corridor - B8
-  NDP Character Area - B2
-  International Nature Conservation Designation SDNI (where present)
-  National Nature Conservation Designation SDNI (where present)
-  Local Nature Conservation Designation SDNI (where present)
-  Irreplaceable Habitats SDNI
-  Scheduled Monument SDL6

Map Notes: