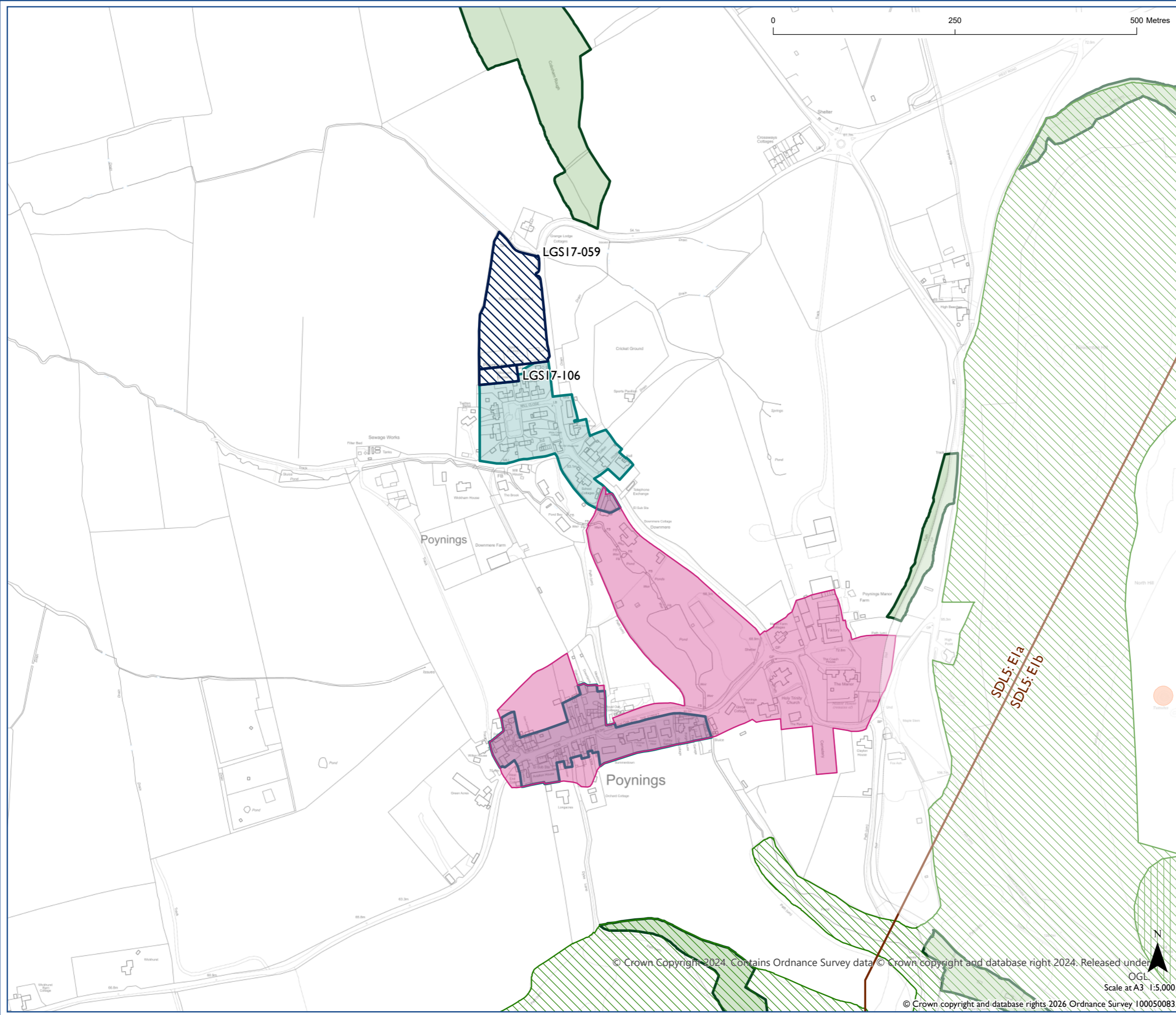











Proposed Submission South Downs  
Local Plan - Policies Map Inset:  
**Poynings**



-  Settlement Boundary SDC2
-  Local Green Space SDG4
-  Dark Night Sky Zone SDL5 (this area is within)
-  International Nature Conservation Designation SDNI (where present)
-  National Nature Conservation Designation SDNI (where present)
-  Local Nature Conservation Designation SDNI (where present)
-  Irreplaceable Habitats SDNI
-  Conservation Area SDL8
-  Scheduled Monument SDL6

**Map Notes:**

© Crown Copyright 2024. Contains Ordnance Survey data © Crown copyright and database right 2024. Released under OGL.  
Scale at A3 1:5,000

© Crown copyright and database rights 2026 Ordnance Survey 100050083