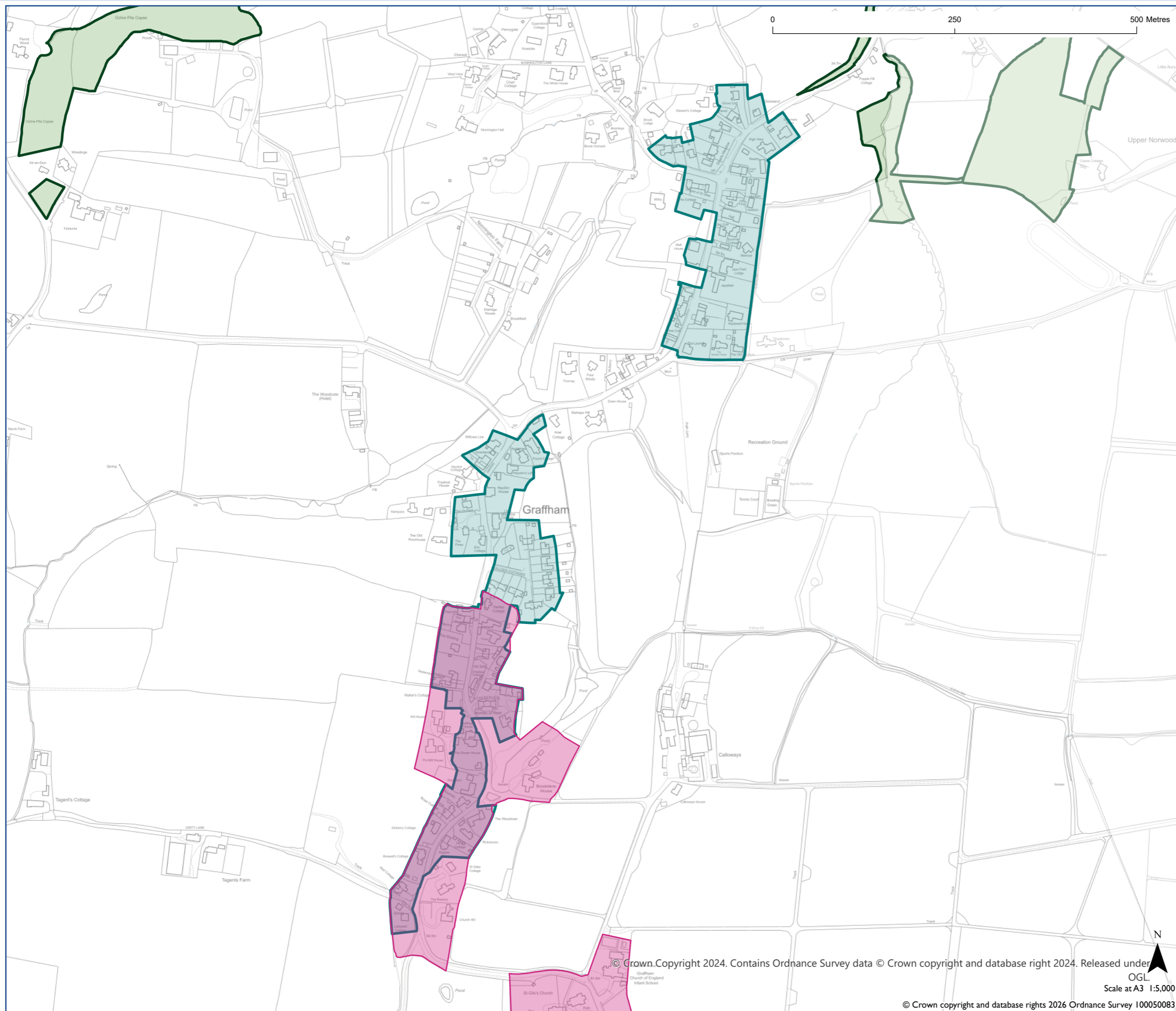










Proposed Submission South Downs
Local Plan - Policies Map Inset:
Graffham



-  Settlement Boundary SDC2
-  Dark Night Sky Zone SDL5 (this area is within)
-  HRA Area SDN3 (this area is within)
-  International Nature Conservation Designation SDNI (where present)
-  National Nature Conservation Designation SDNI (where present)
-  Local Nature Conservation Designation SDNI (where present)
-  Irreplaceable Habitats SDNI
-  Conservation Area SDL8

Map Notes: