







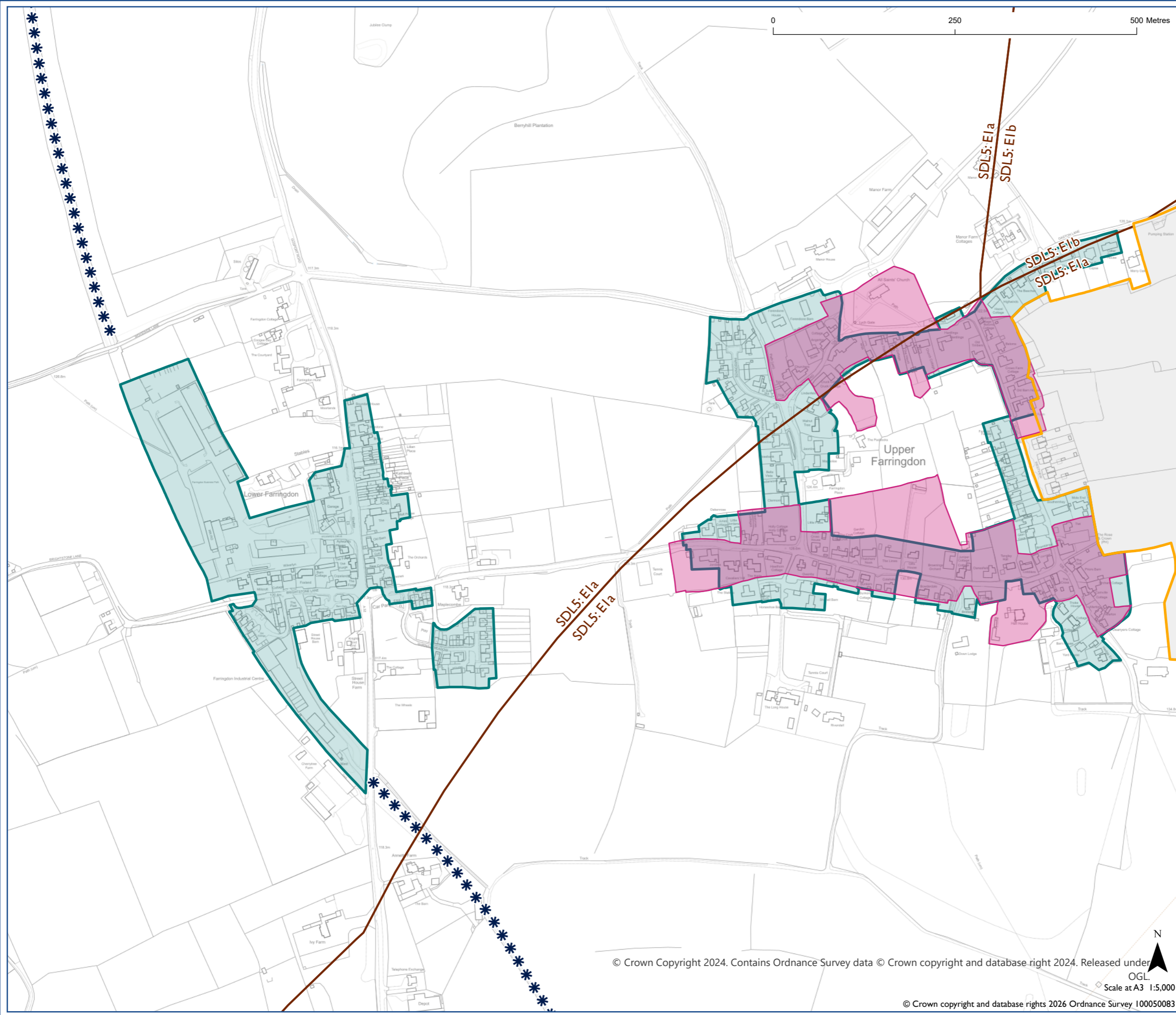


Proposed Submission South Downs  
Local Plan - Policies Map Inset:  
**Farringdons (Lower and Upper)**

-  Settlement Boundary SDC2
-  Safeguarded Former Railway Line SDT2
-  Dark Night Sky Zone SDL5 (this area is within)
-  International Nature Conservation Designation SDNI (where present)
-  National Nature Conservation Designation SDNI (where present)
-  Local Nature Conservation Designation SDNI (where present)
-  Conservation Area SDL8
-  SDNPA Boundary



© Crown Copyright 2024. Contains Ordnance Survey data © Crown copyright and database right 2024. Released under OGL.



© Crown copyright and database rights 2026 Ordnance Survey 100050083

**Map Notes:**