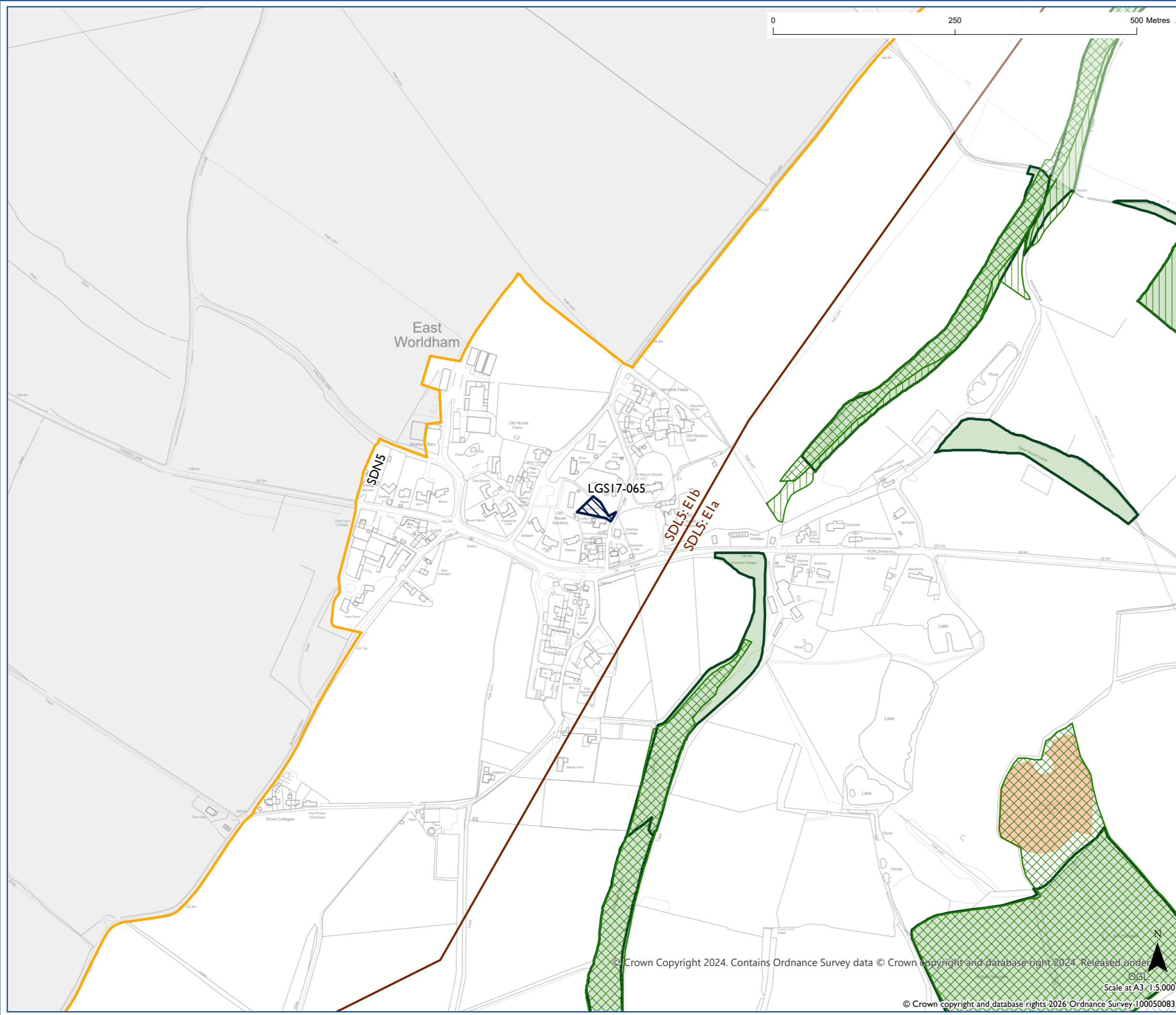











Proposed Submission South Downs  
Local Plan - Policies Map Inset:  
**East Worldham**



-  Local Green Space SDG4
-  Dark Night Sky Zone SDL5 (this area is within)
-  HRA Area SDN5 (this area is within)
-  International Nature Conservation Designation SDN1 (where present)
-  National Nature Conservation Designation SDN1 (where present)
-  Local Nature Conservation Designation SDN1 (where present)
-  Irreplaceable Habitats SDN1
-  Scheduled Monument SDL6
-  SDNPA Boundary

**Map Notes:**

© Crown Copyright 2024. Contains Ordnance Survey data © Crown copyright and database right 2024. Released under  
Scale at A3 1:5,000

© Crown copyright and database rights 2026 Ordnance Survey 100050083