











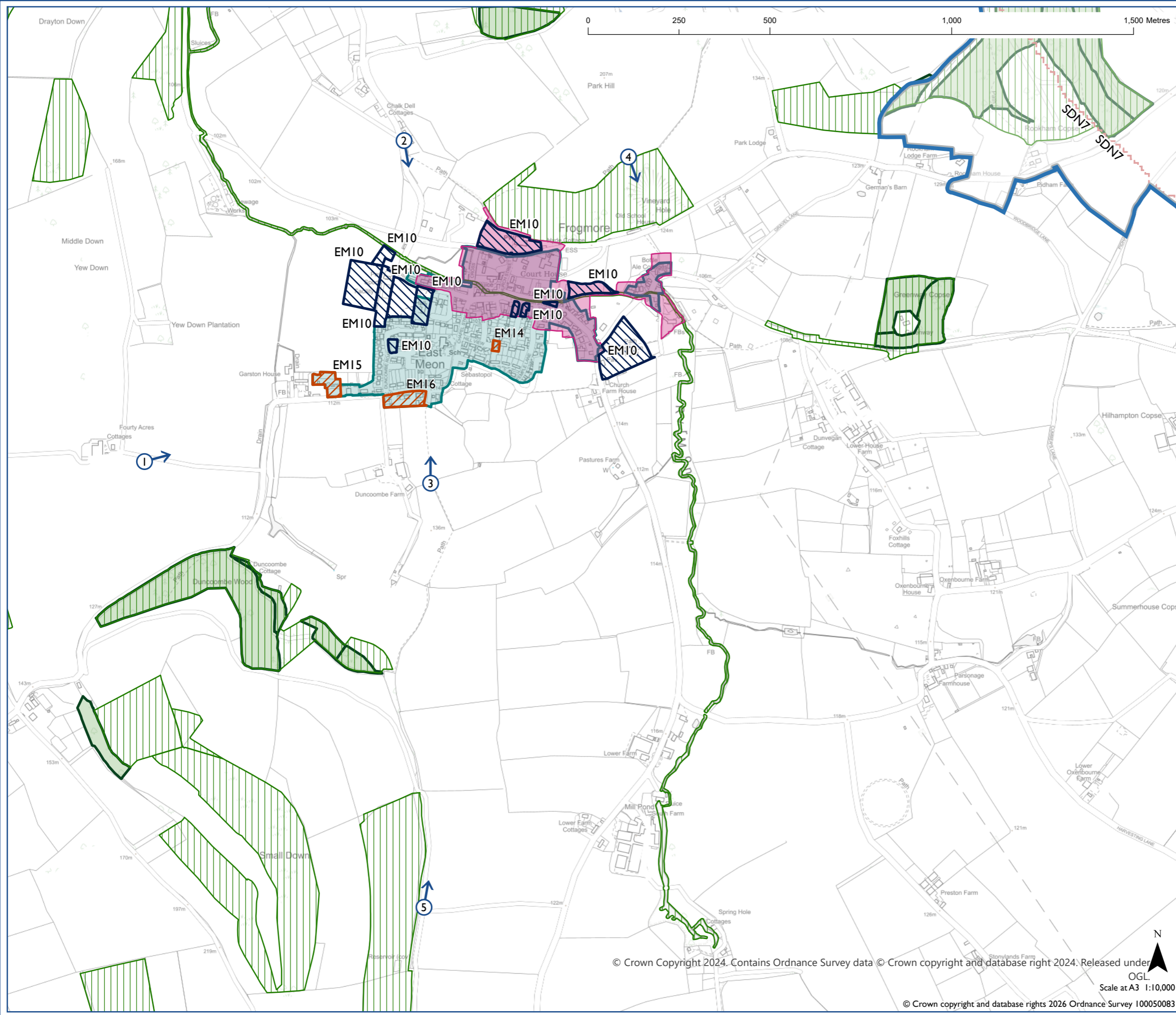


**Proposed Submission South Downs
Local Plan - Policies Map Inset:
East Meon**

Including East Meon NDP Made 14 December 2017

-  NDP Designated Boundary (where shown)
-  Settlement Boundary SDC2
-  Dark Night Sky Zone SDL5 (this area is within)
-  HRA Area SDN7 (this area is within)
-  NDP Valued View - EM5
-  NDP Allocated Development Site - EM14-16
-  NDP Local Green Space - EM10
-  International Nature Conservation Designation SDNI (where present)
-  National Nature Conservation Designation SDNI (where present)
-  Local Nature Conservation Designation SDNI (where present)
-  Irreplaceable Habitats SDNI
-  Conservation Area SDL8



Map Notes: