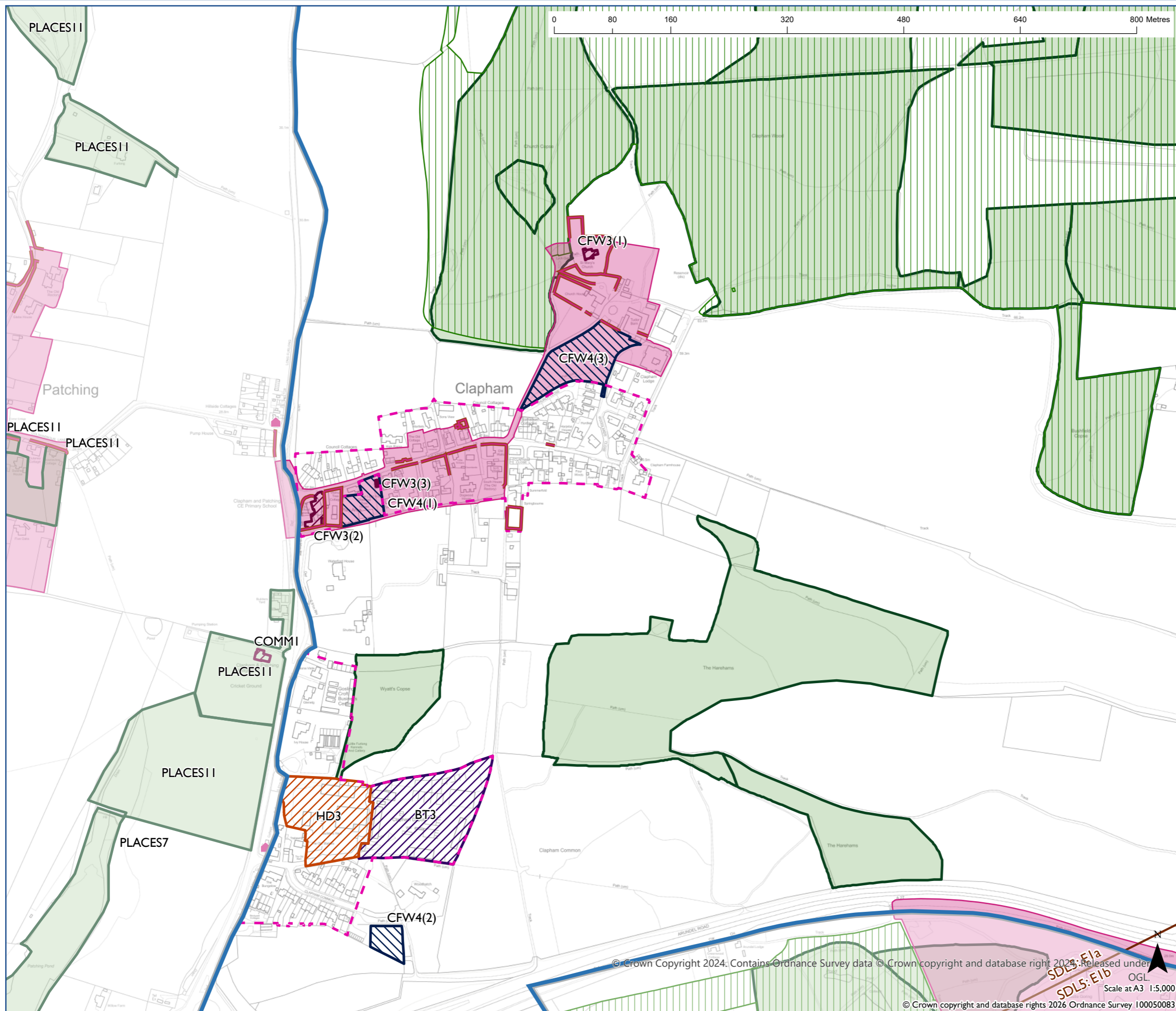















Proposed Submission South Downs
Local Plan - Policies Map Inset:
Clapham

Including Clapham NDP Made 12 May 2016



-  NDP Designated Boundary (where shown)
-  Dark Night Sky Zone SDL5 (this area is within)
-  NDP Flint and Brick Wall - ES7
-  NDP Village Envelope - HD4
-  NDP Housing - HD3
-  NDP Employment - BT3
-  NDP Asset comm value - CFW3
-  NDP Local Green Space - CFW4
-  International Nature Conservation Designation SDNI (where present)
-  National Nature Conservation Designation SDNI (where present)
-  Local Nature Conservation Designation SDNI (where present)
-  Irreplaceable Habitats SDNI
-  Conservation Area SDL8

Map Notes:
NDP allocations and designations shown to the west of Clapham Neighbourhood Area have been determined by the Patching NDP. See Patching inset map.