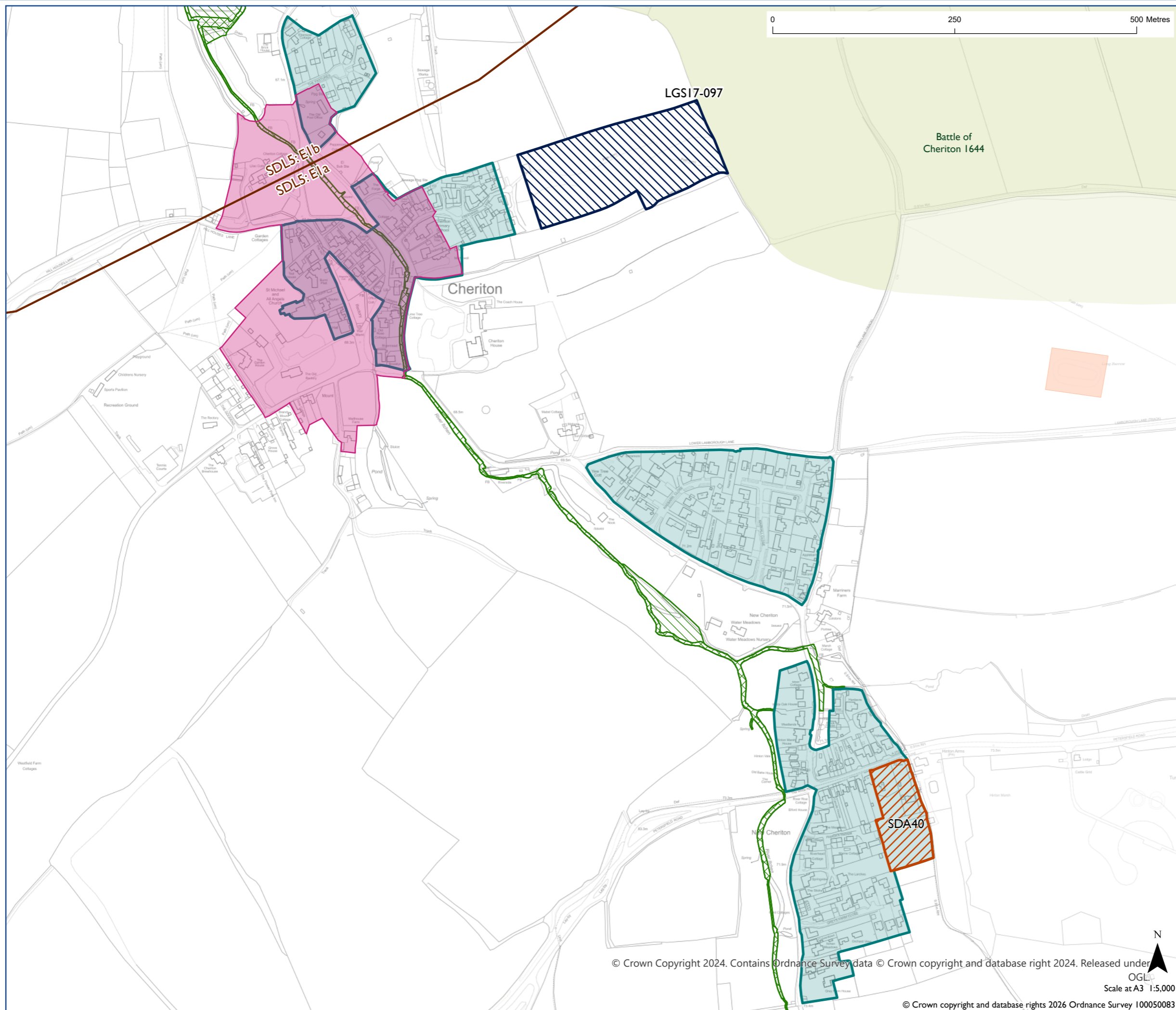







Proposed Submission South Downs  
Local Plan - Policies Map Inset:  
**Cheriton / Hinton Marsh**



-  Settlement Boundary SDC2
-  Residential or Residential with other uses Allocation SDA I-80
-  Local Green Space SDG4
-  Dark Night Sky Zone SDL5 (this area is within)
-  HRA Area SDN7 (this area is within)
-  International Nature Conservation Designation SDNI (where present)
-  National Nature Conservation Designation SDNI (where present)
-  Local Nature Conservation Designation SDNI (where present)
-  Conservation Area SDL8
-  Scheduled Monument SDL6
-  Battlefield SDL6

**Map Notes:**