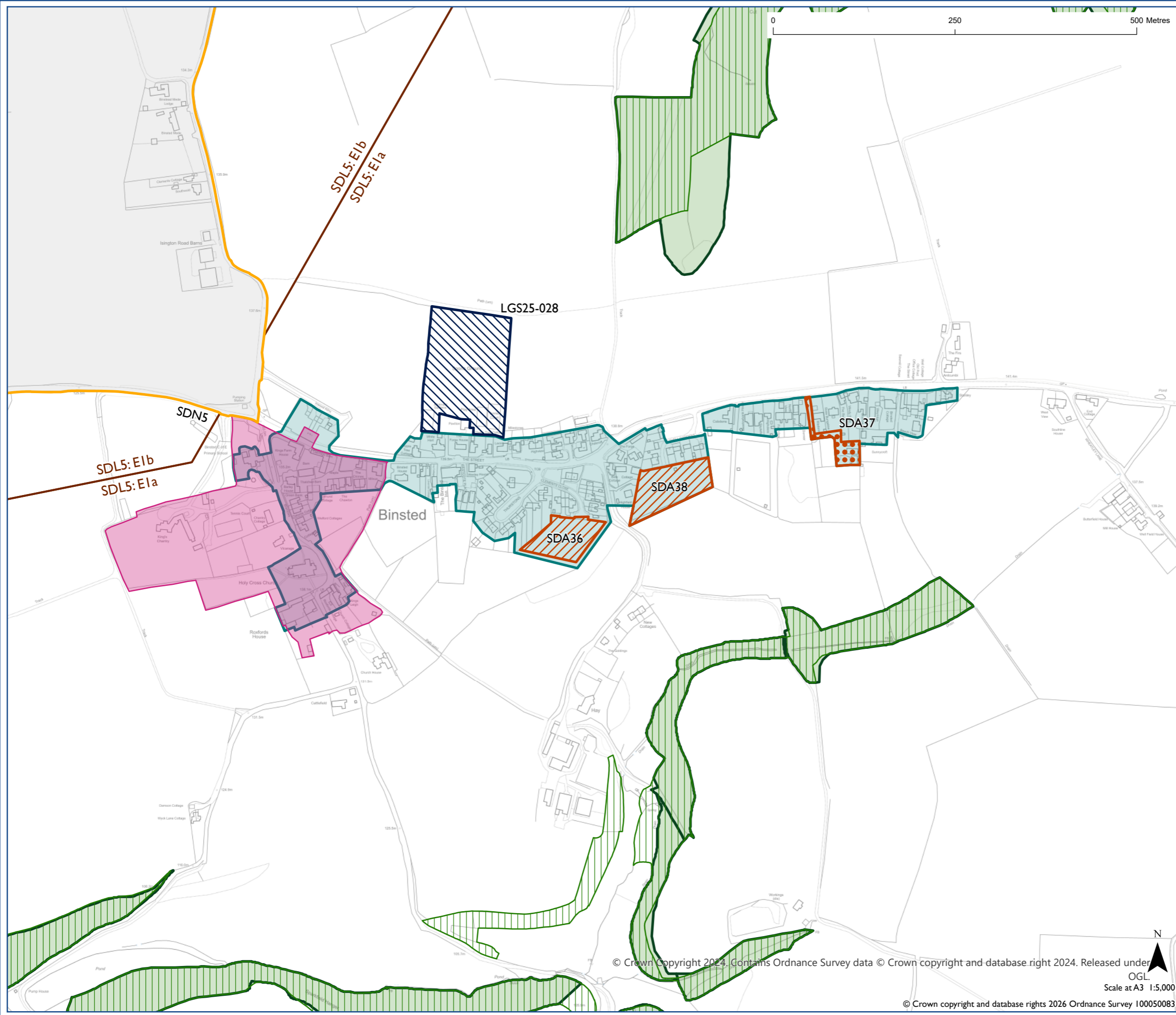














Proposed Submission South Downs
Local Plan - Policies Map Inset:
Binsted



-  Settlement Boundary SDC2
-  Gypsy and Traveller Allocation SDA1-80
-  Residential or Residential with other uses Allocation SDA1-80
-  Local Green Space SDG4
-  Dark Night Sky Zone SDL5 (this area is within)
-  HRA Area SDN5 (this area is within)
-  International Nature Conservation Designation SDNI (where present)
-  National Nature Conservation Designation SDNI (where present)
-  Local Nature Conservation Designation SDNI (where present)
-  Irreplaceable Habitats SDNI
-  Conservation Area SDL8
-  SDNPA Boundary

Map Notes: