






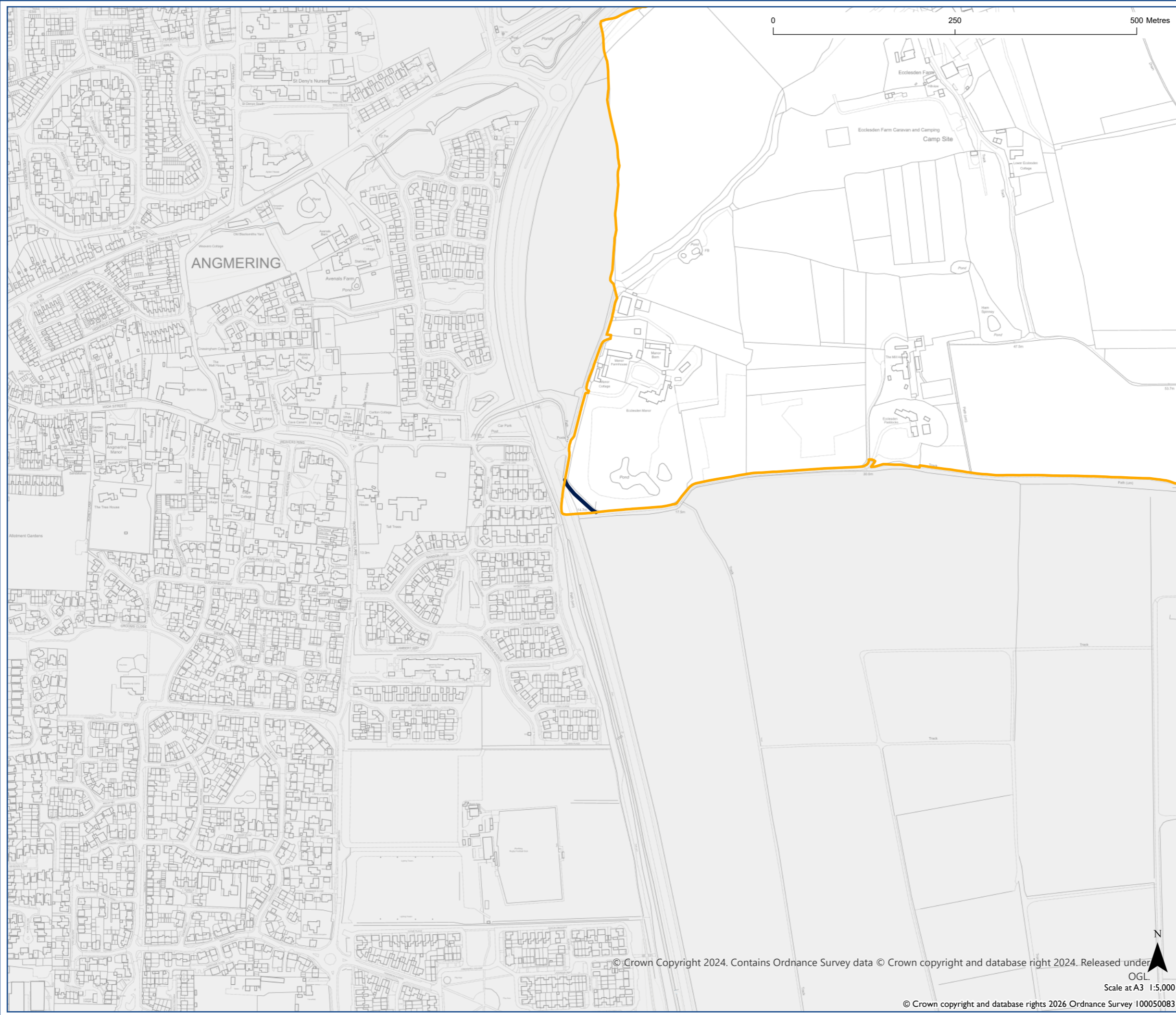


**Proposed Submission South Downs
Local Plan - Policies Map Inset:
Angmering**

Including Angmering NDP Made 12 March 2015

-  NDP Designated Boundary (where shown)
-  Dark Night Sky Zone SDL5 (this area is within)
-  NDP Local Green Space - CLW2
-  International Nature Conservation Designation SDNI (where present)
-  National Nature Conservation Designation SDNI (where present)
-  Local Nature Conservation Designation SDNI (where present)
-  SDNPA Boundary



Map Notes: