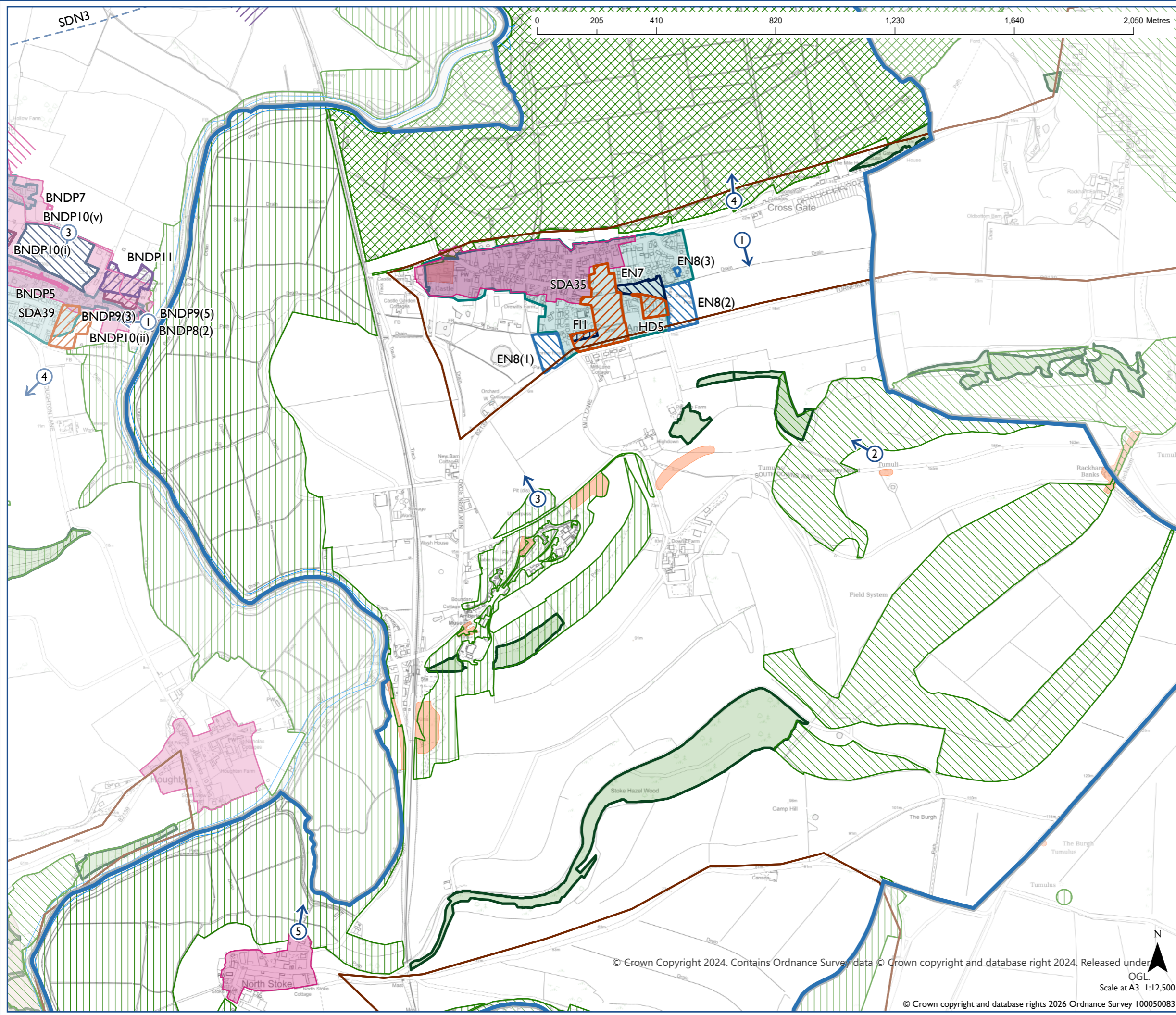




















**Proposed Submission South Downs  
Local Plan - Policies Map Inset:  
Amberley**

Including Amberley NDP Made 15 June 2017



-  NDP Designated Boundary (where shown)
-  Settlement Boundary SDC2
-  Residential or Residential with other uses Allocation SDA1-80
-  HRA Area SDN3 (this area is within)
-  HRA Area SDN4 (this area is within)
-  Dark Night Sky Zone SDL5 (this area is within)
-  NDP Protected Local View - EN2
-  NDP Housing - HD5
-  NDP Local Green Space - EN7
-  NDP Local Open Space - EN8
-  NDP Car Park Site - FI1
-  International Nature Conservation Designation SDN1 (where present)
-  National Nature Conservation Designation SDN1 (where present)
-  Local Nature Conservation Designation SDN1 (where present)
-  Irreplaceable Habitats SDN1
-  Conservation Area SDL8
-  Scheduled Monument SDL6
-  Registered Park and Garden SDL6

**Map Notes:**  
NDP allocations and designations shown to the west of Amberley Neighbourhood Area have been determined by the Bury NDP. See Bury inset map.