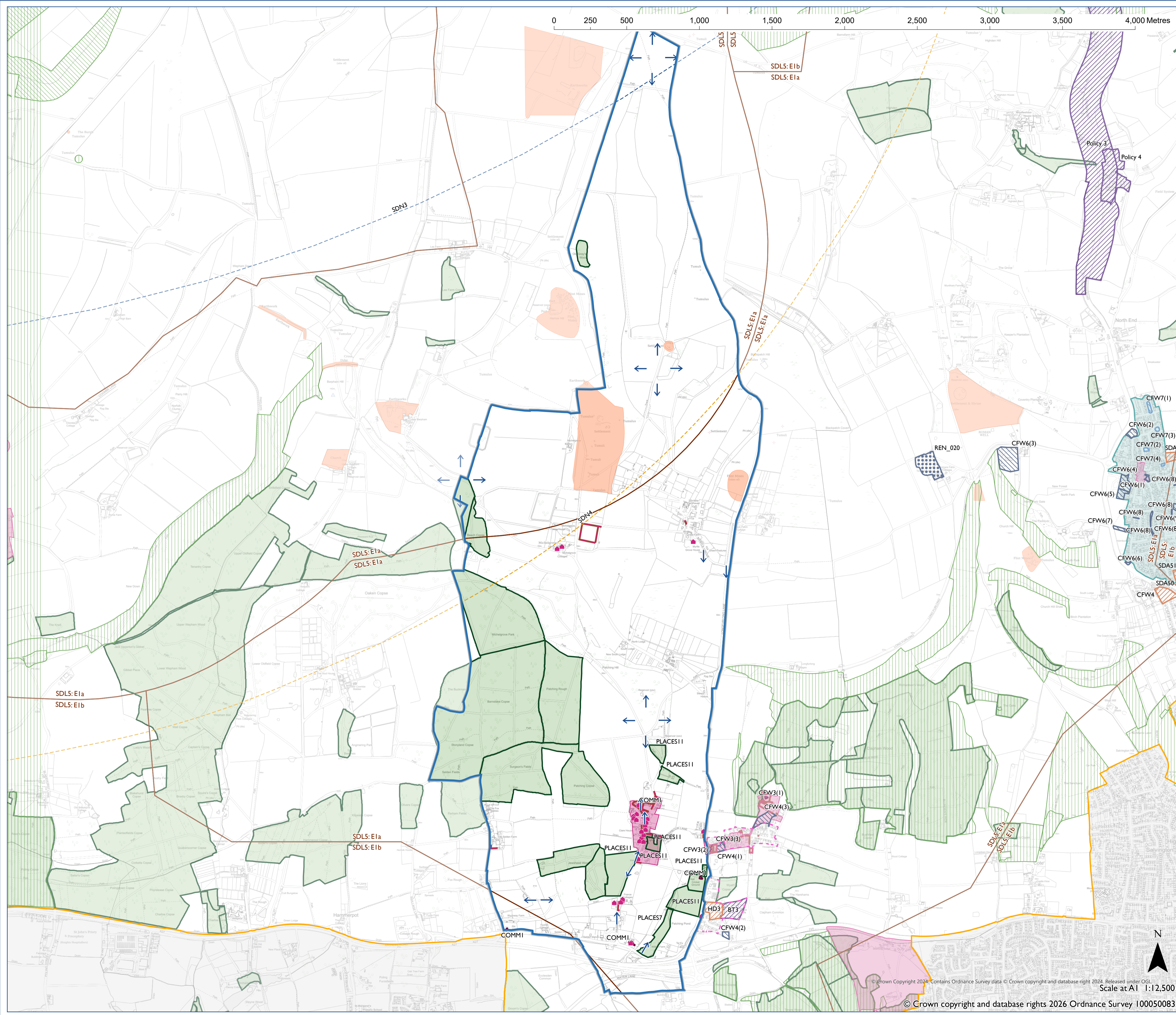























**Proposed Submission South Downs Local Plan - Policies Map Inset: Patching**

Including Patching NDP Made 12 April 2018

0 250 500 1,000 1,500 2,000 2,500 3,000 3,500 4,000 Metres



-  NDP Designated Boundary (where shown)
-  Settlement Boundary SDC2
-  Primary Shopping Frontage SDE5
-  Secondary Shopping Frontage SDE5
-  HRA Area SDN3 (this area is within)
-  HRA Area SDN4 (this area is within)
-  Dark Night Sky Zone SDL5 (this area is within)
-  NDP Skyline/Views - PLACES7
-  NDP Building/Structure of Character - PLACES1
-  NDP Flint and Brick Wall - E57
-  NDP Flint and Brick Wall - PLACES1
-  NP Asset of Community Value - COMMI
-  NDP Tree Preservation Order - PLACES1
-  NDP Natural Environment - PLACES7
-  International Nature Conservation Designation SDNI (where present)
-  National Nature Conservation Designation SDNI (where present)
-  Local Nature Conservation Designation SDNI (where present)
-  Irreplaceable Habitats SDNI
-  Conservation Area SDL8
-  Scheduled Monument SDL6
-  SDNPA Boundary

**Map Notes:**  
The housing sites at Findon have been determined by the Local Plan. NDP allocations and designations shown to the east of Patching Neighbourhood Area have been determined by Clapham and Findon NDPs.