




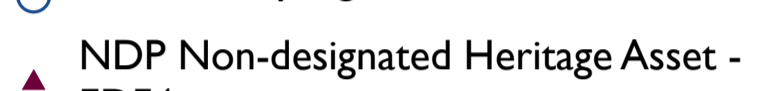

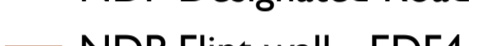





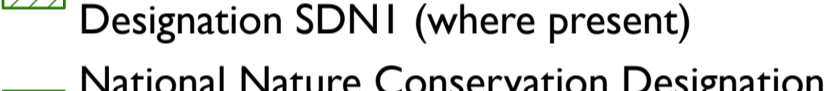
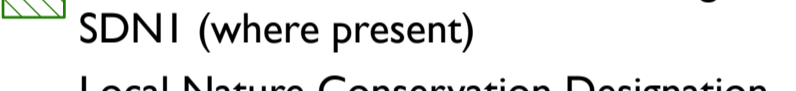
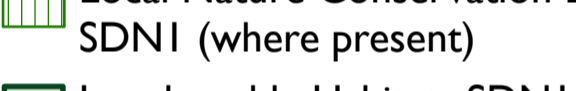
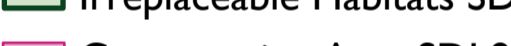



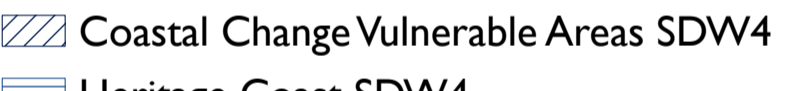



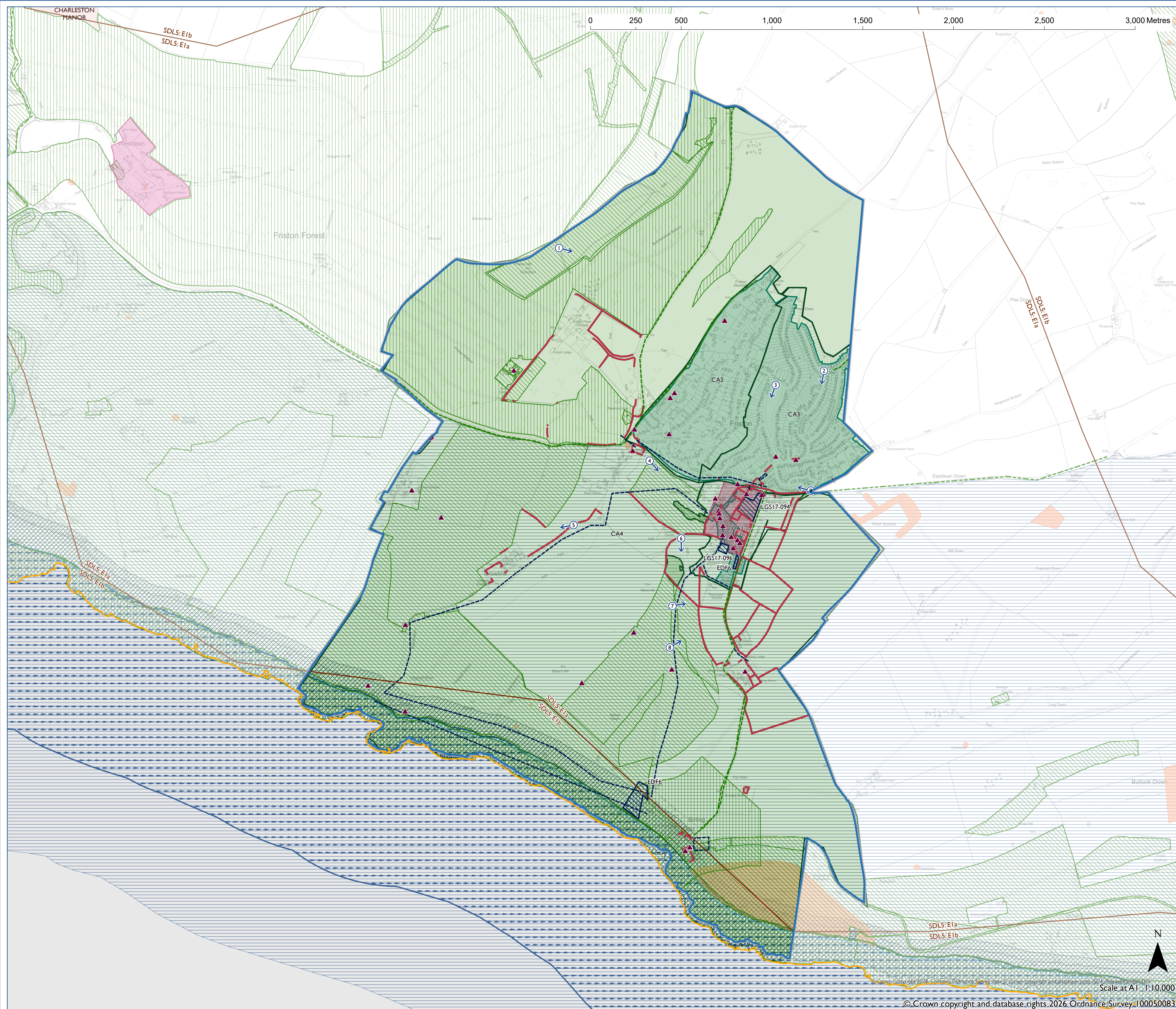


**Proposed Submission South Downs
Local Plan - Policies Map Inset:
East Dean and Friston**
Including East Dean & Friston NDP Made 12
February 2026

-  Settlement Boundary SDC2
-  NDP Designated Boundary (where shown)
-  Local Green Space SDG4
-  Dark Night Sky Zone SDL5 (this area is within)
-  NDP Locally Significant View - EDF7
-  NDP Non-designated Heritage Asset - EDF4
-  NDP Designated Road Verge - EDF5
-  NDP Flint wall - EDF4
-  NDP Meadow Road Verge - EDF5
-  NDP PRoW Improvement - EDF8
-  NDP Local Green Space - EDF6
-  NDP Character Area - EDF2
-  International Nature Conservation Designation SDNI (where present)
-  National Nature Conservation Designation SDNI (where present)
-  Local Nature Conservation Designation SDNI (where present)
-  Irreplaceable Habitats SDNI
-  Conservation Area SDL8
-  Scheduled Monument SDL6
-  Registered Park and Garden SDL6
-  Coastal Change Management Area SDW4
-  Coastal Change Vulnerable Areas SDW4
-  Heritage Coast SDW4
-  Marine Conservation Zone SDW4
-  SDNPA Boundary



Map Notes:

Scale at A1: 1:10,000