

Egrets Way Phase 5

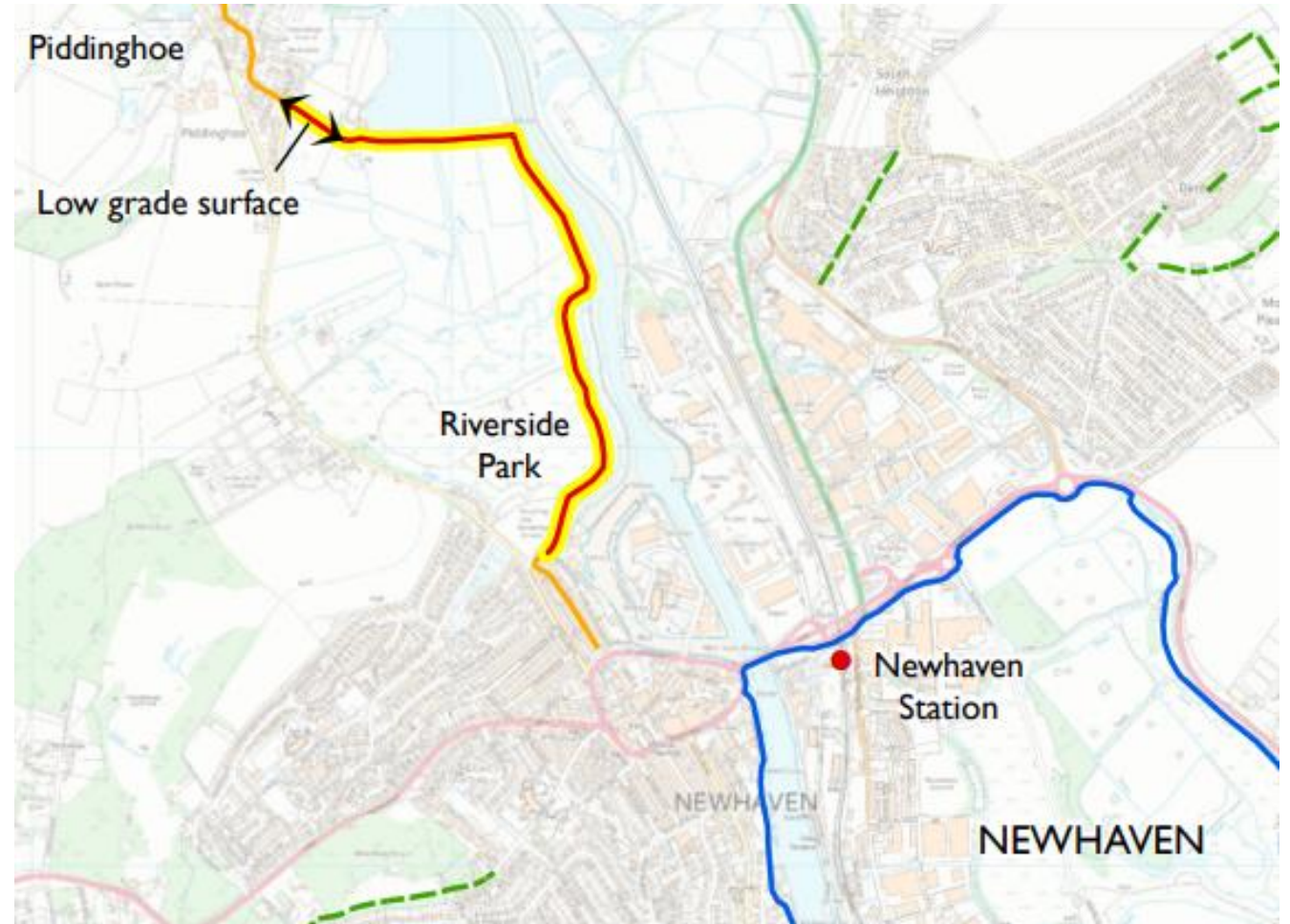
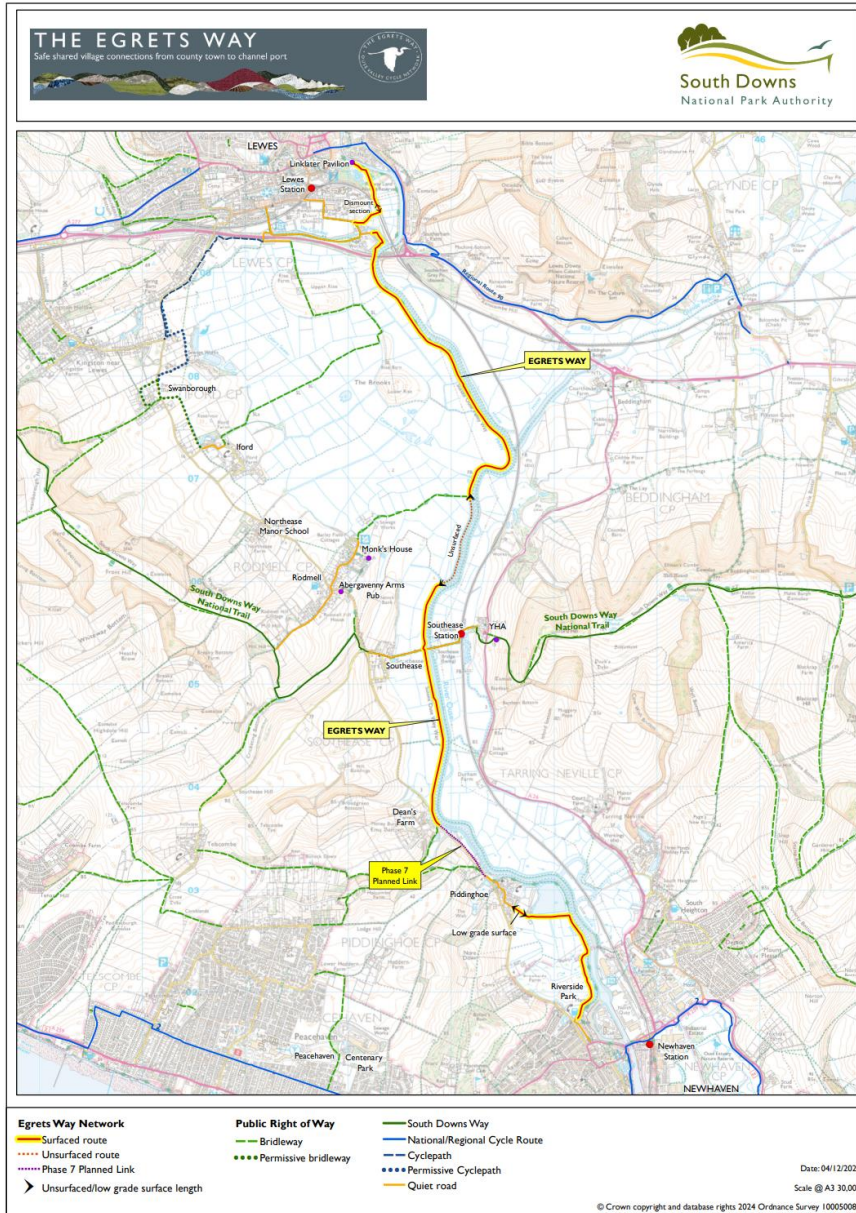
Riverside Park, Newhaven (south) to The Street, Piddinghoe (north)

New 1.5km shared-use path

Before v After Photos
Construction 2021-23



Egrets Way Overview Map and Phase 5 (Newhaven to Piddinghoe)



Egrets Way Phase 5 (Newhaven to Piddinghoe)



Riverside Park junction with Robinson Road, Newhaven (approx Chainage 2070) looking north.

The southern extent of Egrets Way Ph5.



Opened February 2022
Re-profiled and widened entrance, demountable bollards and small-wheel friendly grate. New 3m wide, sealed surface with concrete edging and improved path connections



Previous 3-2.5m wide, degraded / uneven, broken, sealed surface, access restricting barrier and non-compliant grate




Egrets Way Phase 5 (Newhaven to Piddinghoe)



Riverside Park
(approx Chainage
1640) looking
south (top) and
north (below)



Opened February 2022
Re-profiled, widened to
3m, sealed surface and
concrete edging.



Previous old,
degraded /
uneven and
broken sealed
surface 2.5m wide



Egrets Way Phase 5 (Newhaven to Piddinghoe)



Riverside Park (approx Chainage 1550) looking north
Previous degraded gravel surface 1.5m width, narrowing to <0.8m



Opened November 2021
Re-profiled, widened to 2.5m width, new unbound gravel, limestone dust capped surface

Egrets Way Phase 5 (Newhaven to Piddinghoe)



Opened November 2021
Riverside Park
- Re-profiled, widened to 2.5m width, new unbound gravel, limestone dust capped surface.



End of Riverside Park (approx Chainage 1450) looking north (top left) and south (bottom right) at end of previous degraded gravel surface <0.8m width and riverside section (no path)



Opened January 2023
Riverside section alongside River Ouse
- New path constructed 2.5m width, unbound gravel, limestone dust capped surface


Egrets Way Phase 5 (Newhaven to Piddinghoe)



**Opened
January 2023**
Riverside
section -
New path
constructed
2.5m width,
unbound
gravel,
limestone dust
capped
surface



Riverside section below river flood defence (approx Chainage 1350 top and 1250 bottom) looking north, no path and signs of seepage



Egrets Way Phase 5 (Newhaven to Piddinghoe)



**Opened
January 2023**
Riverside
section -
New path
constructed
2.5m width,
unbound
gravel,
limestone dust
capped
surface



Riverside section below river flood defence and turning onto NSSC access track (approx Chainage 940) looking north (top) looking south (bottom)

Egrets Way Phase 5 (Newhaven to Piddinghoe)



Newhaven and Seaford Sailing Club (NSSC) access track (approx Chainage 940) looking west



Opened January 2023
NSSC access track - New path constructed 3m width, unbound gravel, limestone dust capped surface

Egrets Way Phase 5 (Newhaven to Piddinghoe)



Newhaven and Seaford Sailing Club (NSSC) access track
(approx Chainage 920-650) looking west



Opened January 2023
NSSC access track -
New path constructed
3m width, unbound
gravel, limestone dust
capped surface



Egrets Way Phase 5 (Newhaven to Piddinghoe)



Newhaven and Seaford Sailing Club (NSSC) access track junction with The Street, Piddinghoe (approx Chainage 350) looking west (top) and east (bottom).



The northern extent of Egrets Way Ph5.



Opened January 2023
NSSC access track improvements
- Additional drainage grips surface re-profiling, regrading and gravel infill

