


© Natural England copyright 2023
 © Crown copyright and database rights 2023 Ordnance Survey 10050083. You are permitted to use this data solely to enable you to respond to, or interact with, the organisation that provided you with the data. You are not permitted to copy, sub-licence, distribute or sell any of this data to third parties in any form.

© Crown copyright and database rights 2023 Ordnance Survey 10050083. You are permitted to use this data solely to enable you to respond to, or interact with, the organisation that provided you with the data. You are not permitted to copy, sub-licence, distribute or sell any of this data to third parties in any form.

Scale 1:4536



Extent of surface repairs and drainage management





- KEY**
- Existing PROW
 - Existing Low Pressure Gas Main
 - Existing Intermediate Pressure Gas Main
 - Proposed New Surfacing Sealed Surface to Prevent Scour
 - Proposed New Surfacing Repaired Farm track

MAINTENANCE NOTES

Open Graded Asphalt Surfacing:
 Mechanically sweep annually (September/October) to ensure all detritus and debris is removed from surface in advance of the winter months.

Filter Drain:
 Monitor performance annually and remove all surface level debris from the filter drain. Fully remove, clean and replace aggregate layers every 10 years.

SAFETY, HEALTH AND ENVIRONMENTAL INFORMATION

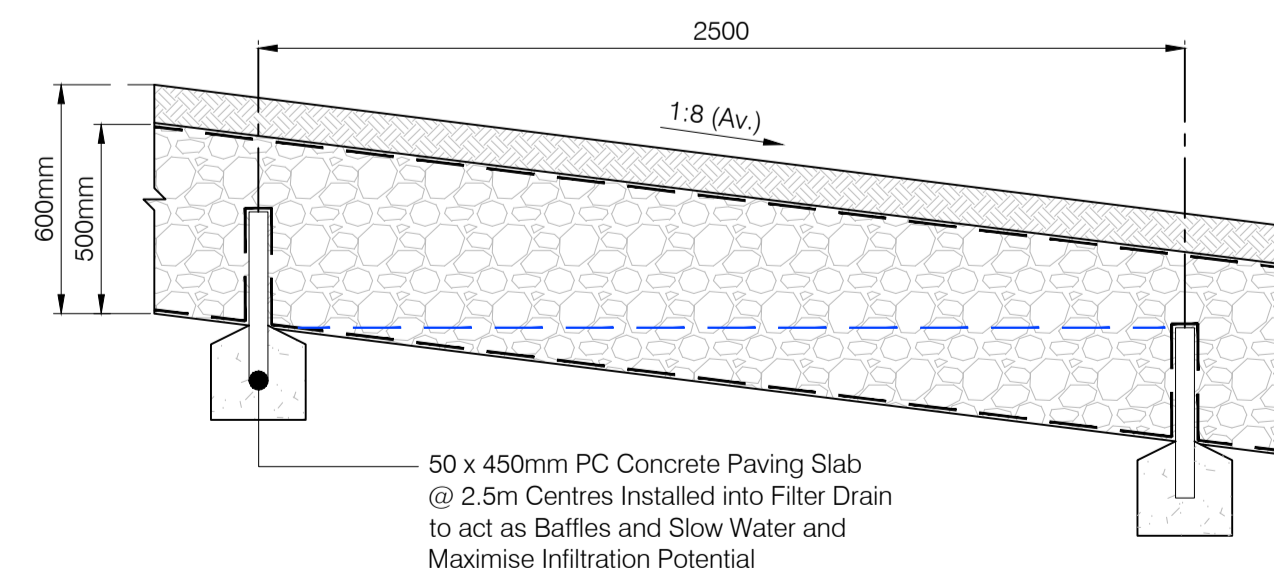
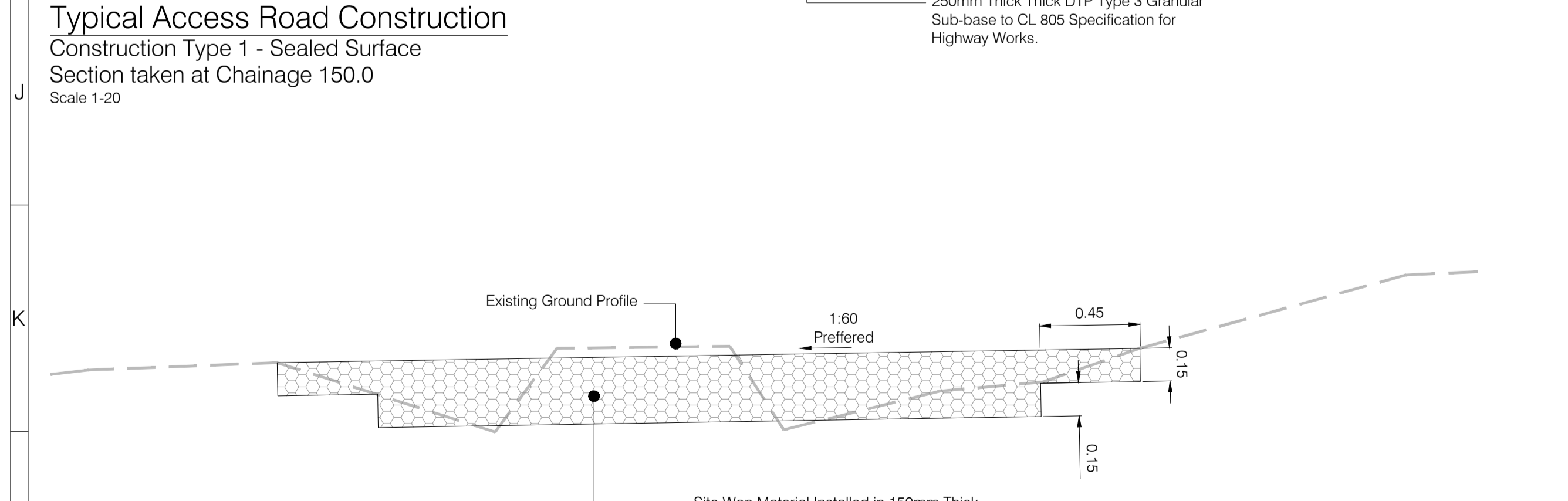
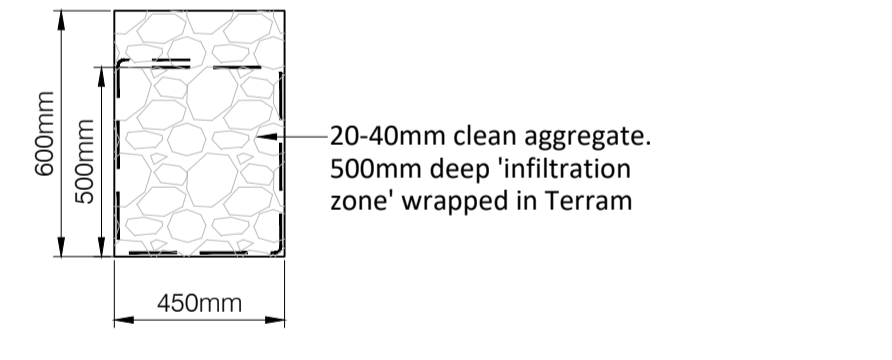
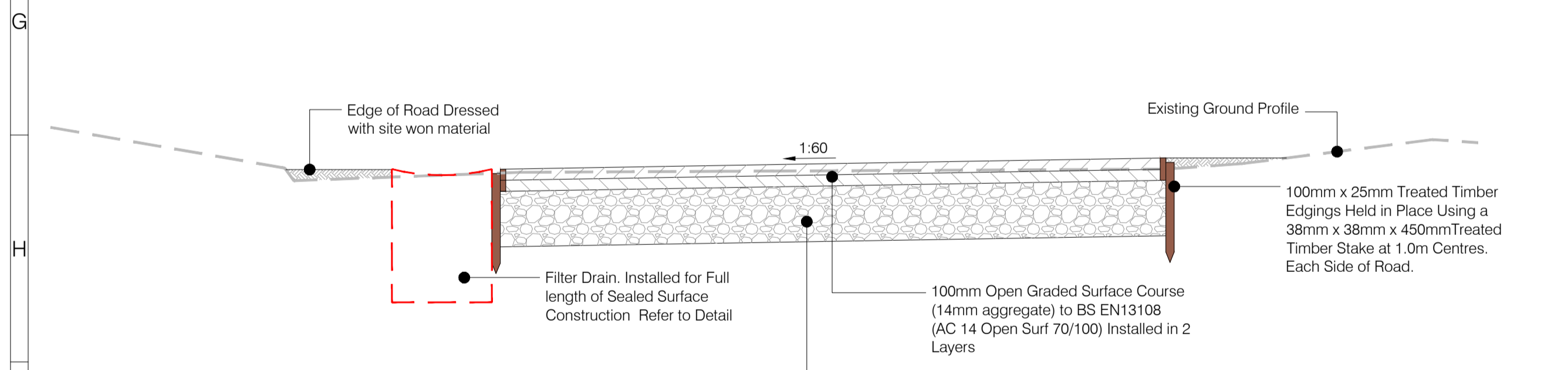
In addition to the normal hazards and risks associated with the type of work detailed on this drawing, the following significant hazards have been identified by the designer.

C2 searches have identified the presence of low pressure and intermediate pressure gas mains in the works location

Further information on these hazards can be found in the designer risk management and preconstruction information documentation.

Hazard location & ID

Rev	Date	Description	Drn	Chk	App
2	26-01-29	GATE DETAIL ADDED	IC	DP	RH
1	18-12-25	UPDATED FOLLOWING CLIENT COMMENTS	IC	DP	RH
0	05-12-25	FIRST ISSUE	IC	DP	RH



www.marstonholdings.co.uk/projectcentre

Client:

Project: SOUTH DOWNS WAY
KINGS RIDE, ALFRISTON

Drawing Title: GENERAL ARRANGEMENT

Drawing Status: **STAGE 4**

Drawn	Designed	Date	Scale	Size
IC	DP	NOV 25	1:1000	A1
Drawing No. 1000011044-4-0100-01				Rev 2