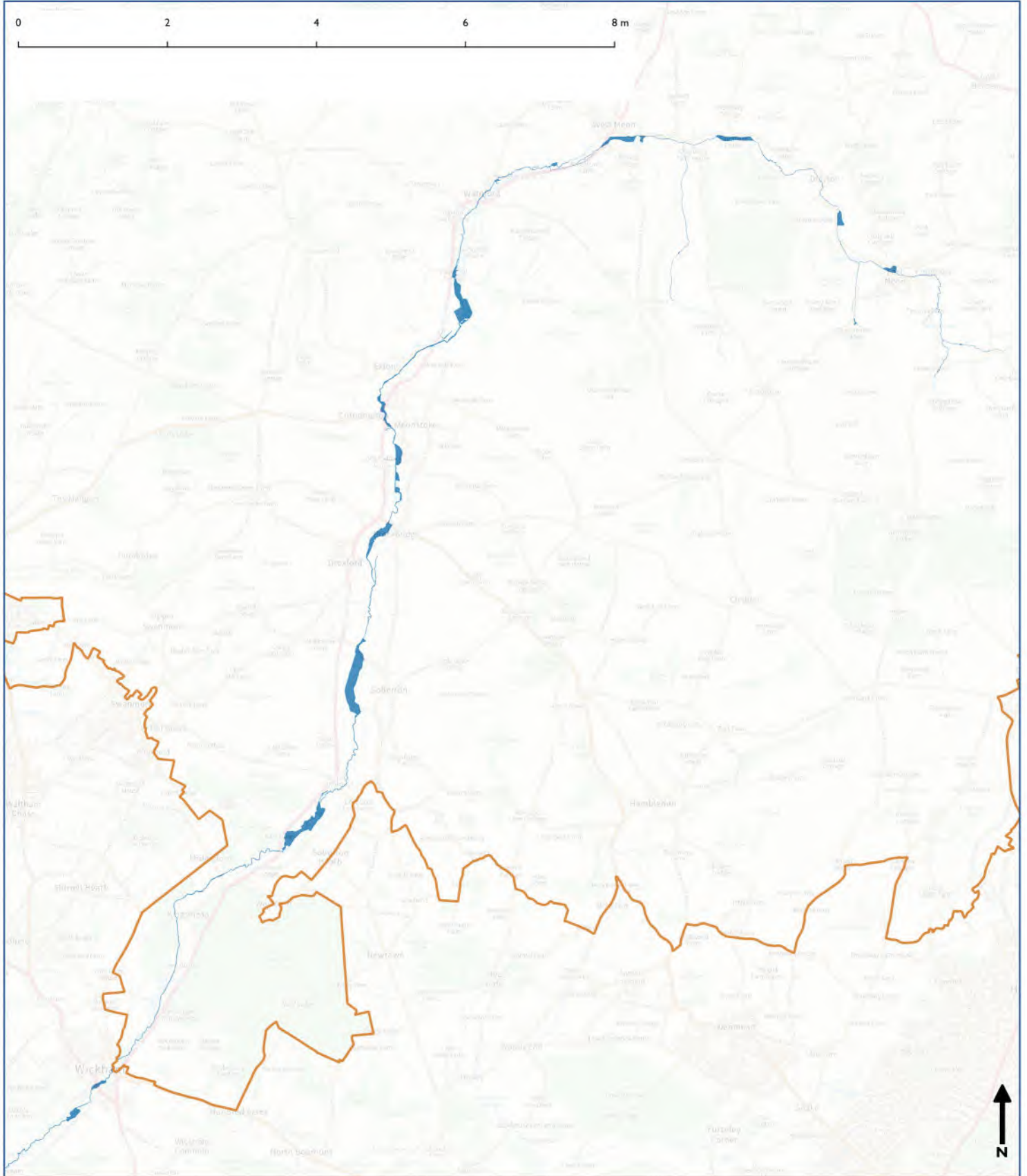


## Appendix 3: Policy Mapbook Changes

### Policy: SDN2 Designated Sites Hierarchy

### The River Meon providing compensation habitat for the River Itchen SAC SDN2



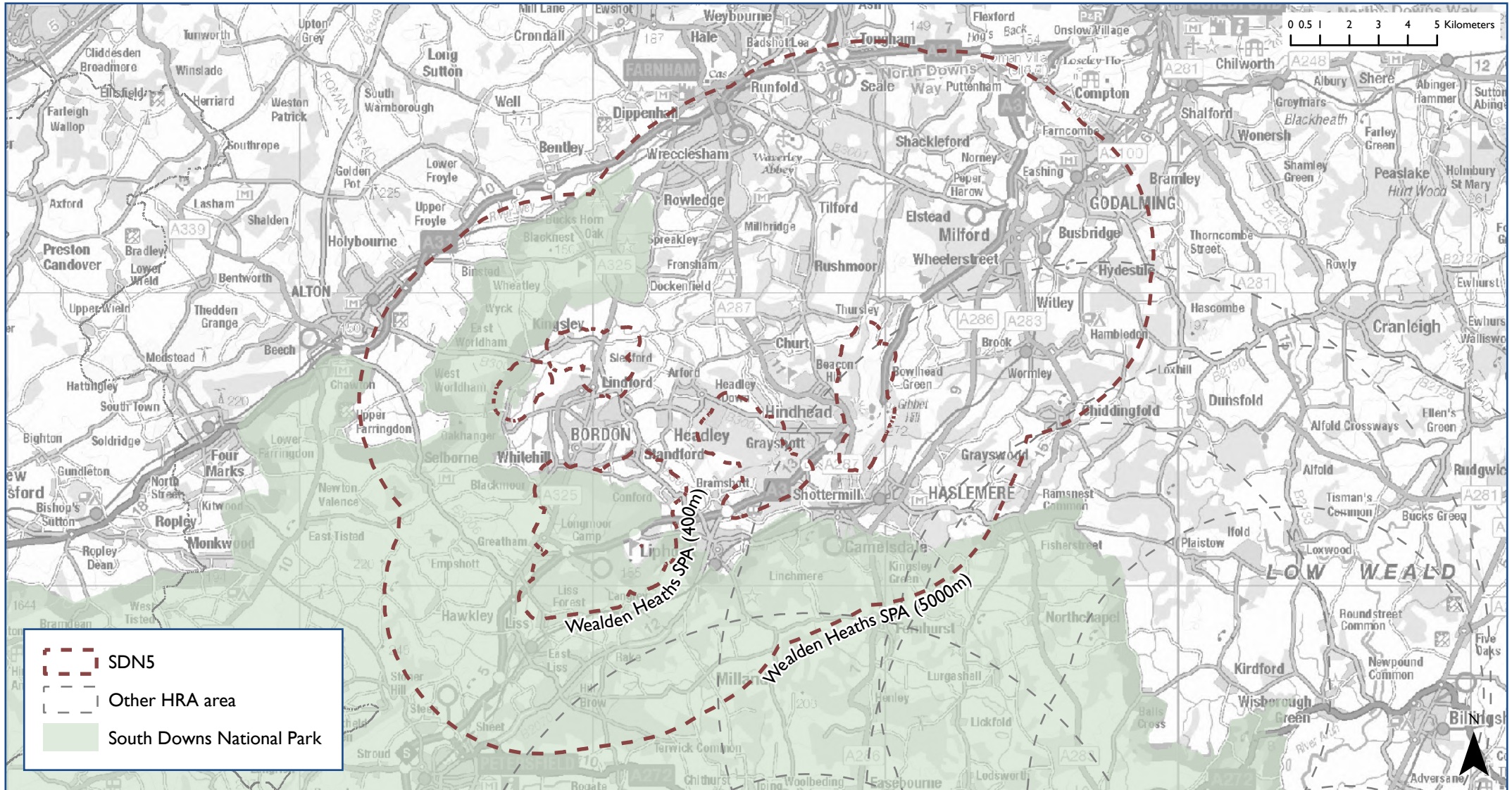
Scale at A4 1:70,000

- The River Meon providing compensation habitat for the River Itchen SAC
- SDNP boundary

## Appendix 3: Policy Mapbook Changes

Policies: SDN5 Wealden Heaths Complex, SDN6 Solent Coast  
Special Protection Areas, SDN7 Nutrient Neutrality

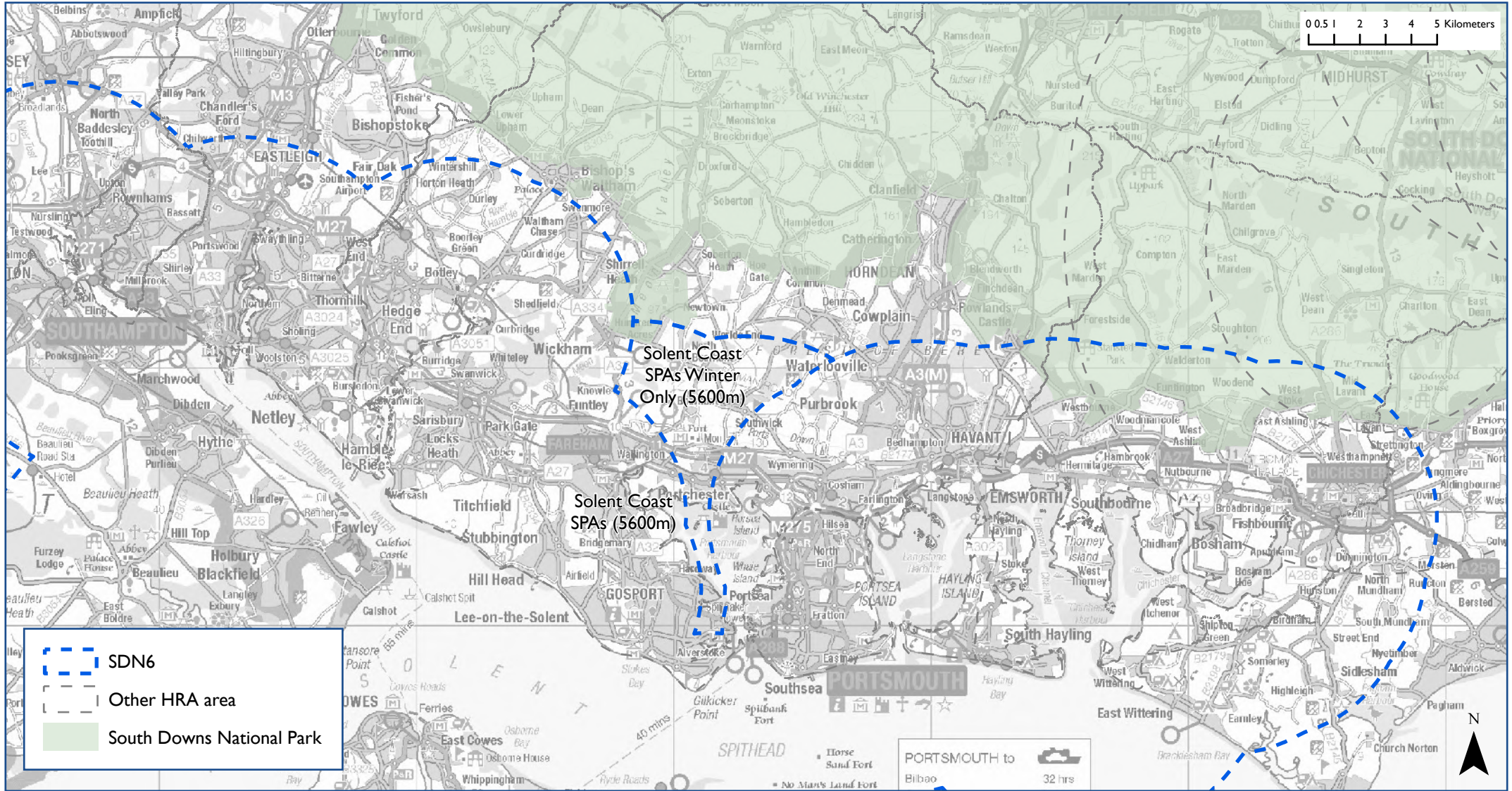
# Habitat Regulations Assessment Area: SDN5



© Crown copyright and database rights 2026 Ordnance Survey 100050083

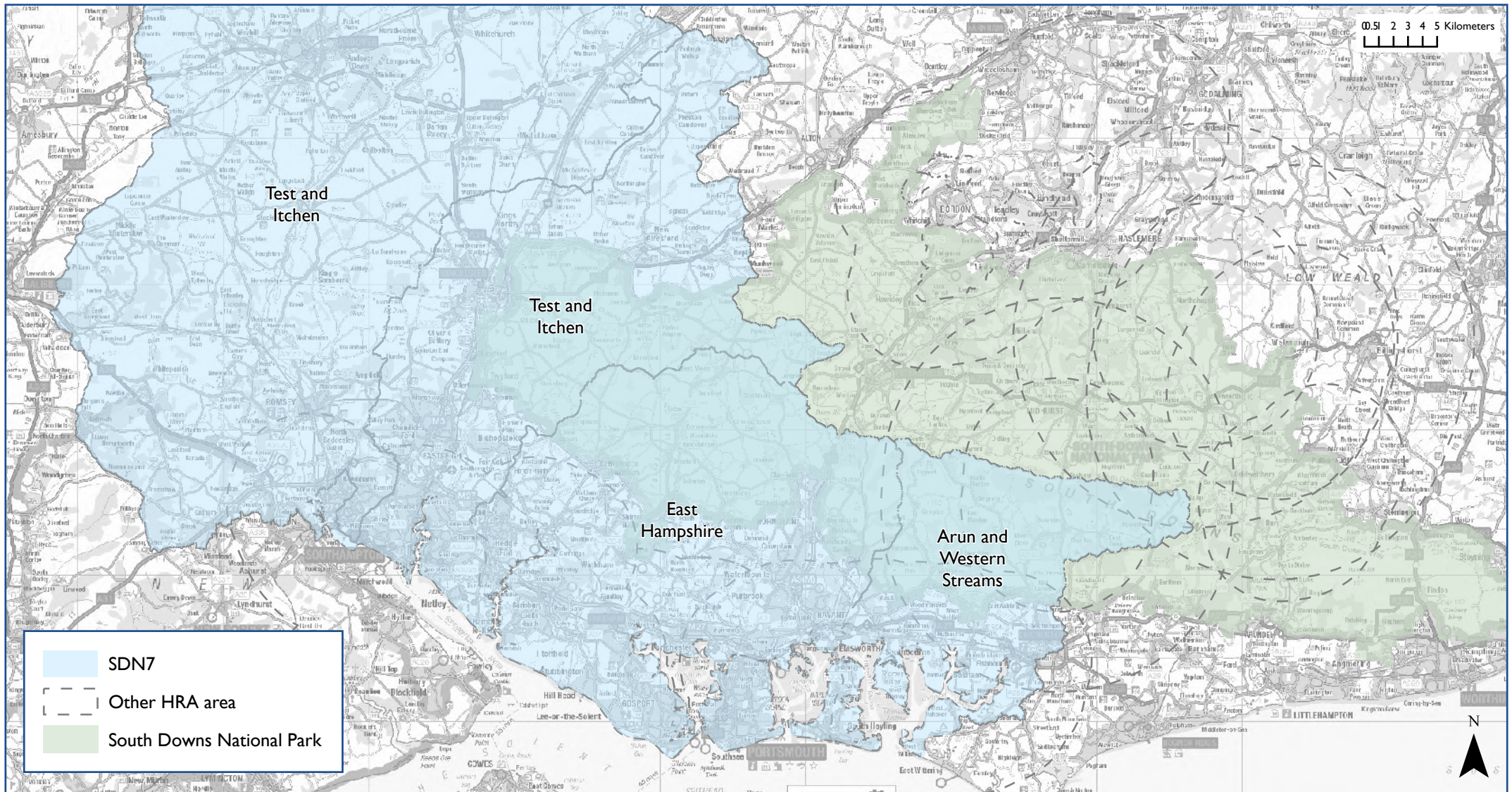
Scale at A4 1:182,000

# Habitat Regulations Assessment Area: SDN6



© Crown copyright and database rights 2026 Ordnance Survey 10005083  
Scale at A4 1:207,000

# Habitat Regulations Assessment Area: SDN7



© Crown copyright and database rights 2026 Ordnance Survey 100050083  
Scale at A4 1:366,000

## Appendix 3: Policy Mapbook Changes

### Policy: SDN10 Renewable Energy

# Renewable Energy Site: REN\_004 - Land east of Langrish Primary School SDN10



© Crown copyright and database rights 2025 Ordnance Survey 100050083  
Scale at A4 1:25,000

# Renewable Energy Site: REN\_020 - Tolmare Farm



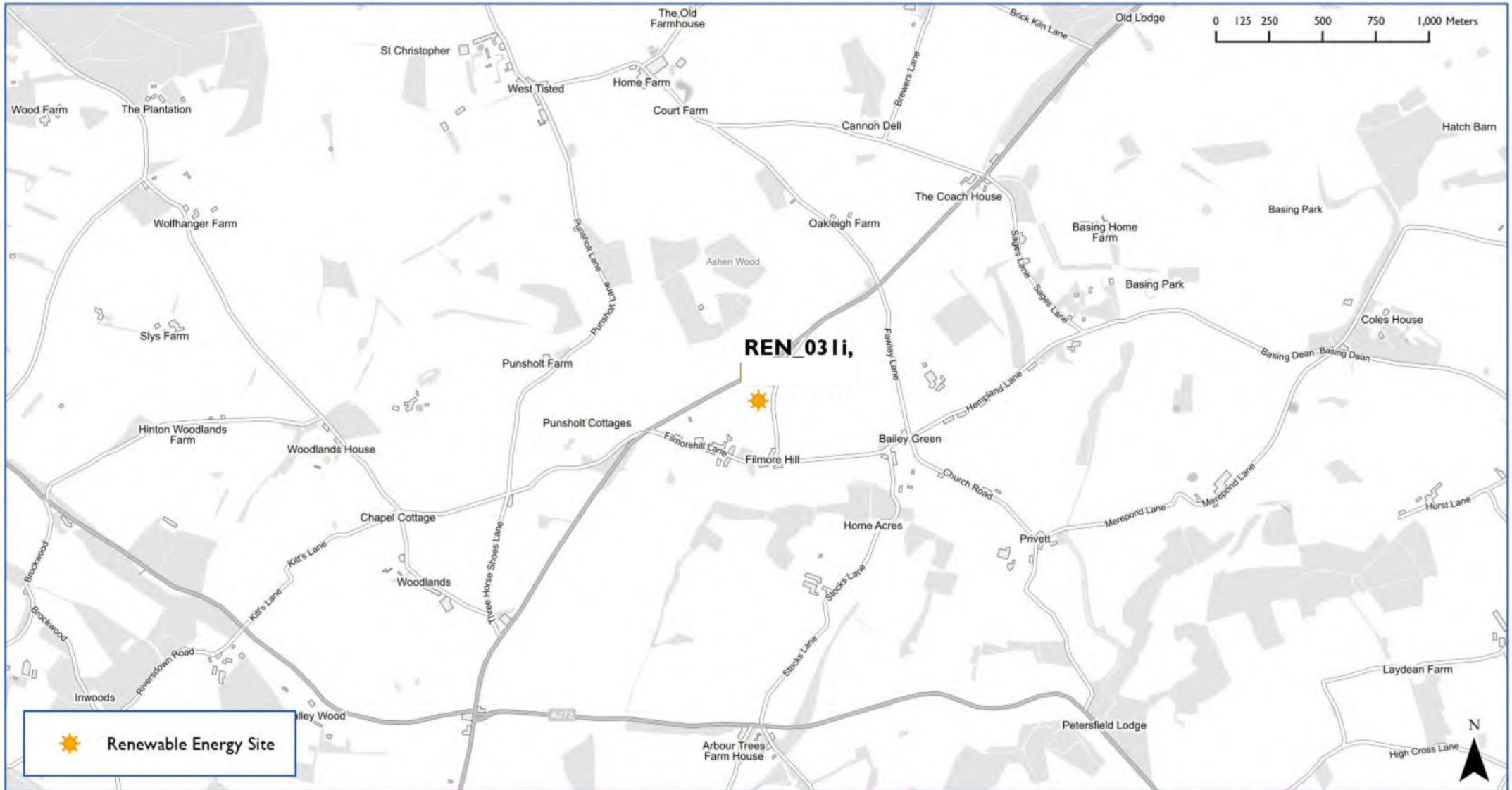
Renewable Energy Site

# Renewable Energy Site: REN\_021 - Land at Longridge Ave



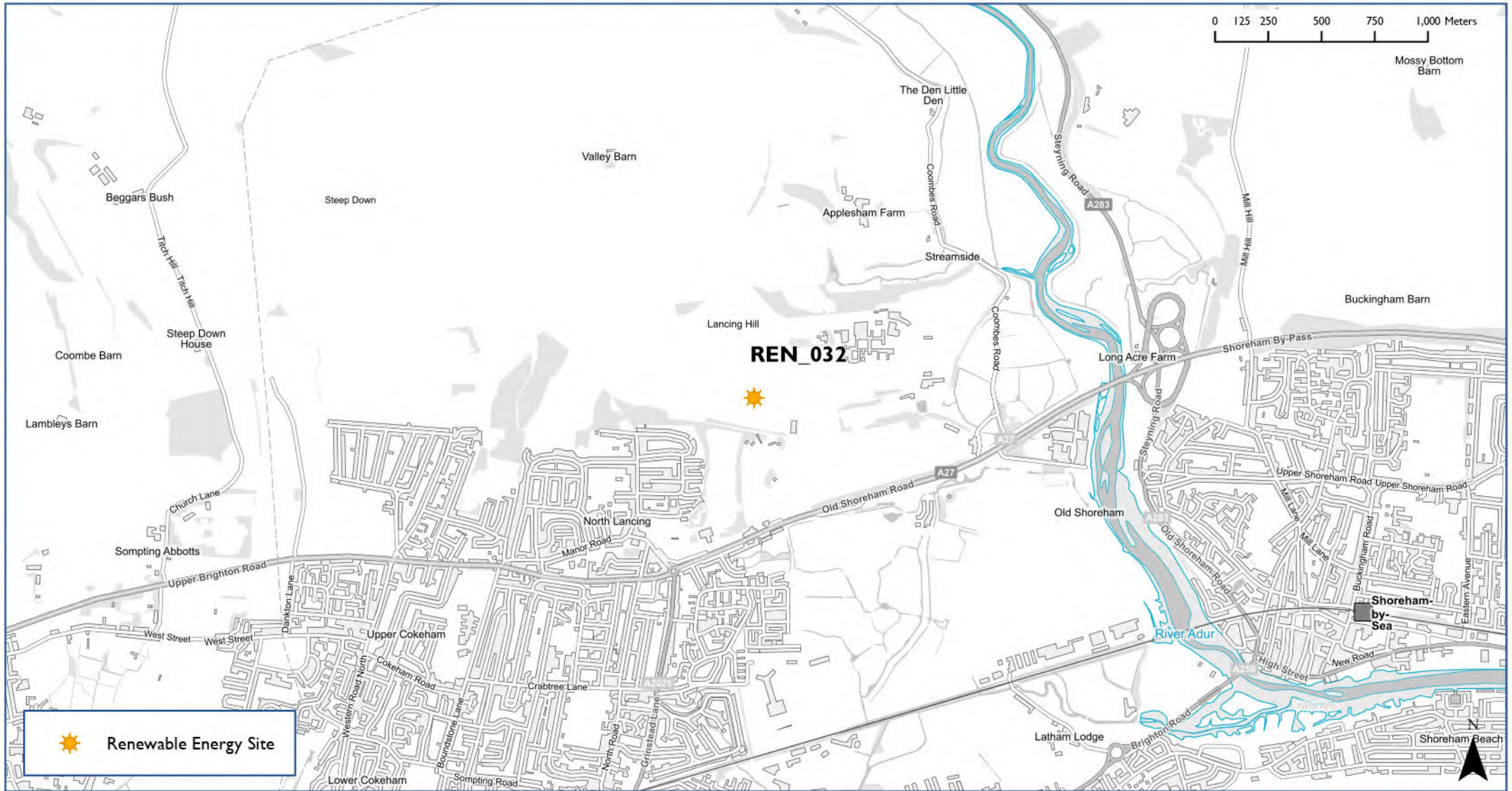
© Crown copyright and database rights 2025 Ordnance Survey 100050083  
Scale at A4 1:25,000

# Renewable Energy Site: REN\_031i - Land between the A32 and Policeman's Lane, Privett



© Crown copyright and database rights 2025 Ordnance Survey 100050083  
Scale at A4 1:25,000

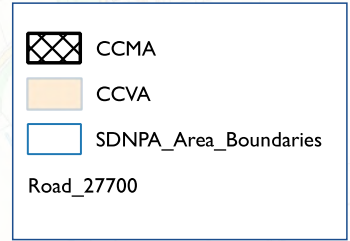
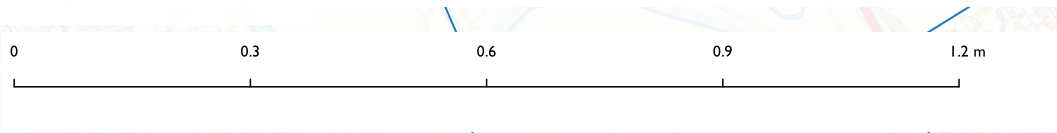
# Renewable Energy Site: REN\_032 - Lancing College



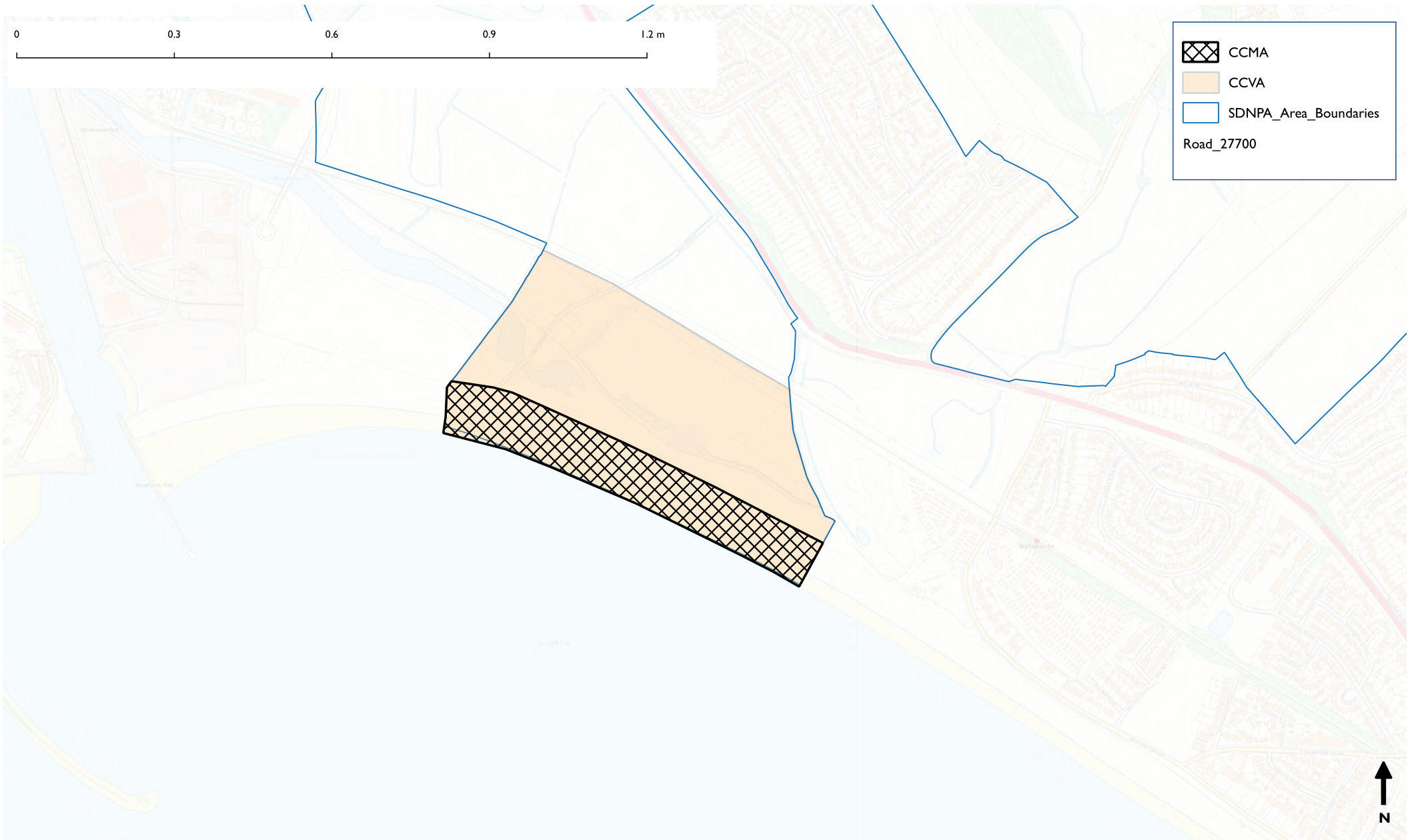
© Crown copyright and database rights 2025 Ordnance Survey 100050083  
Scale at A4 1:25,000

## Appendix 3: Policy Mapbook Changes

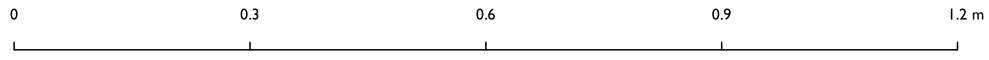
Policy: SDW4 The Coast



- CCMA
- CCVA
- SDNPA\_Area\_Boundaries
- Road\_27700

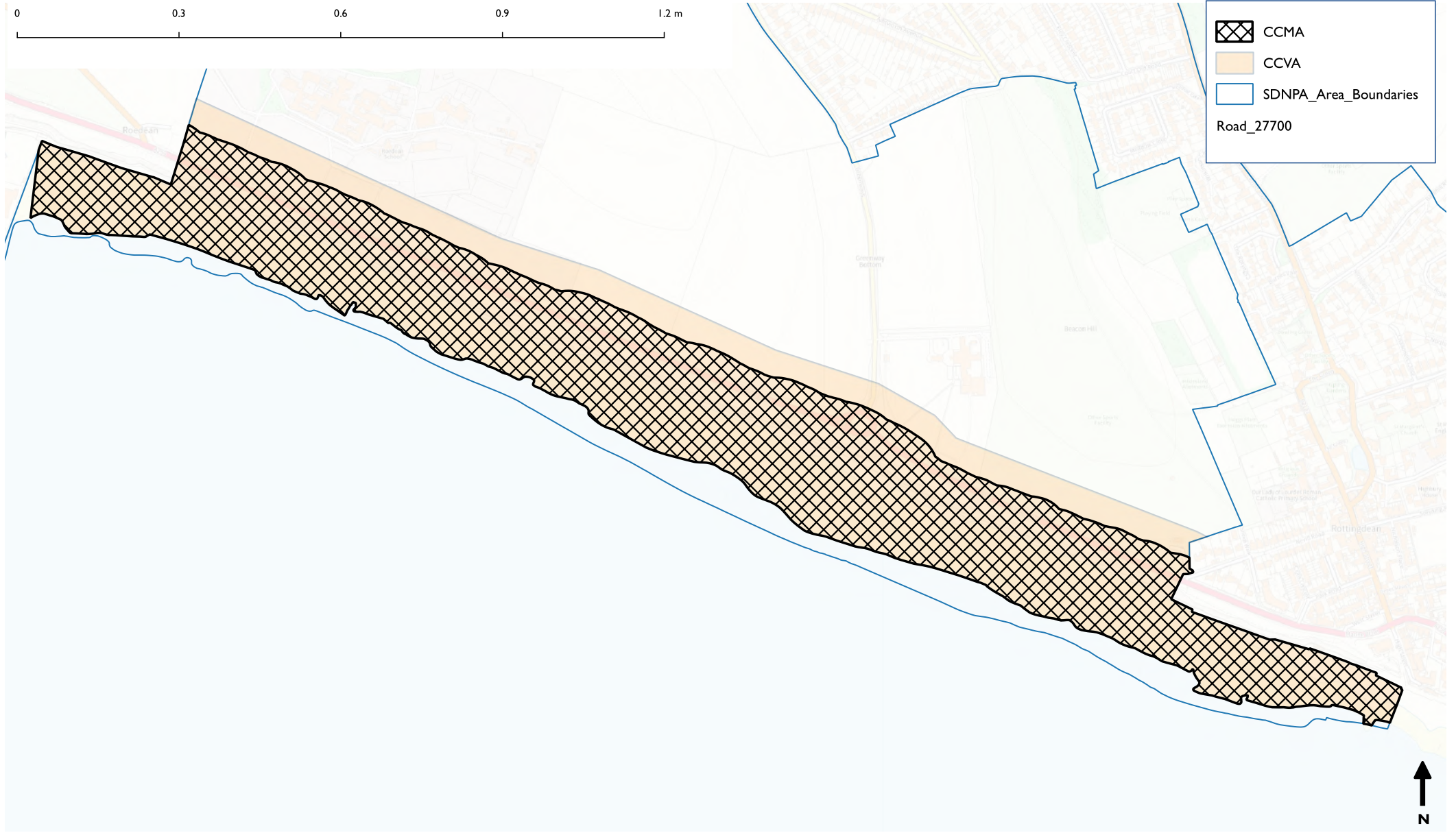


CCMA & CCVA Rottingdean



Legend:

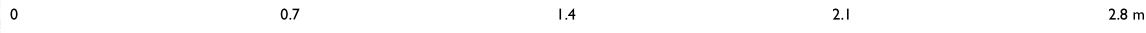
- CCMA
- CCVA
- SDNPA\_Area\_Boundaries
- Road\_27700



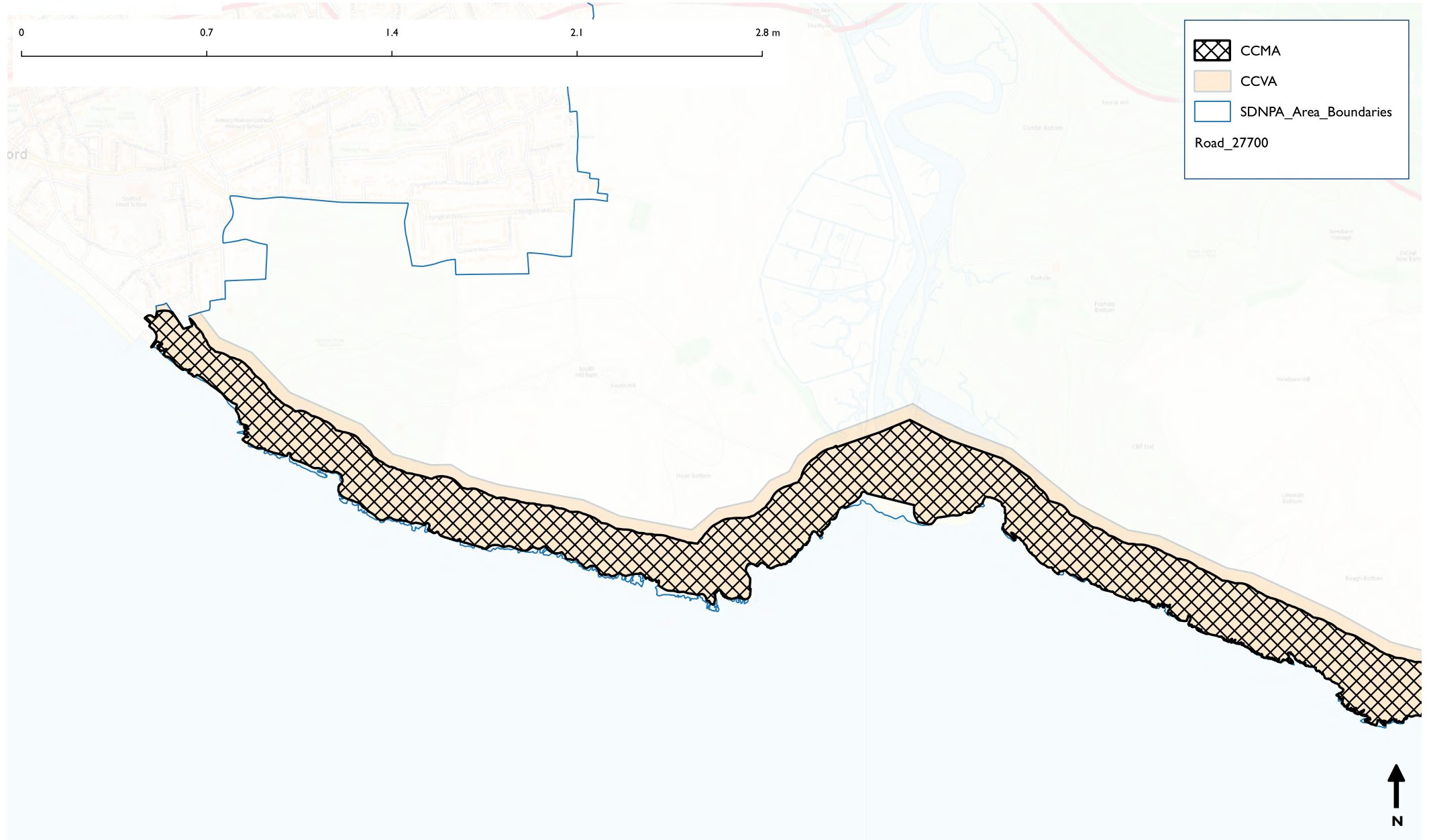
Scale at A4 1:10,000

SOUTH DOWNS  
NATIONAL PARK

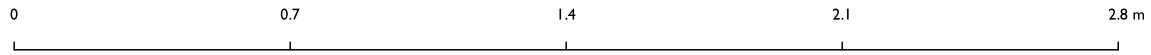
### CCMA & CCVA Seaford to Eastbourne map






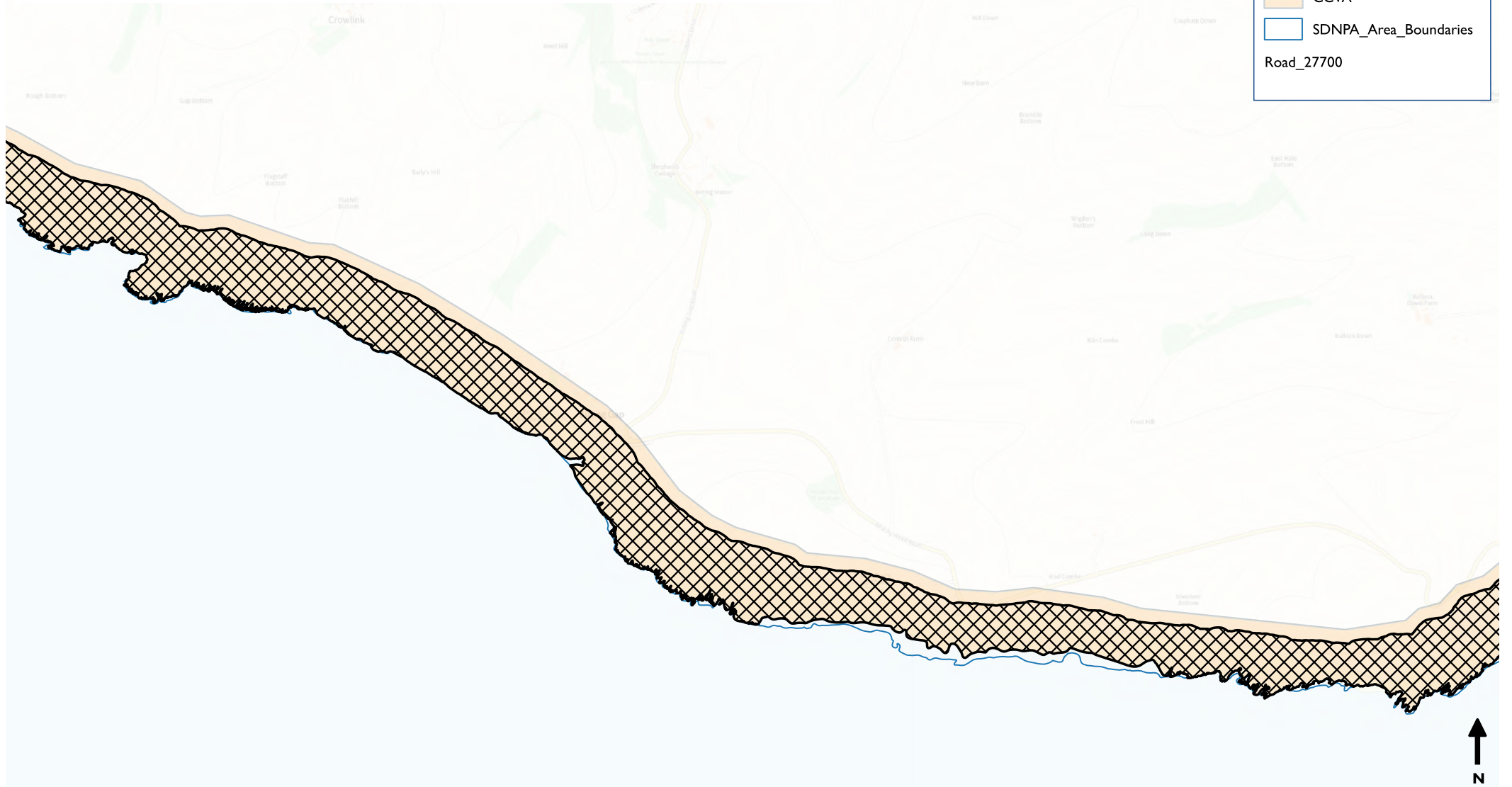
- CCMA
- CCVA
- SDNPA\_Area\_Boundaries
- Road\_27700

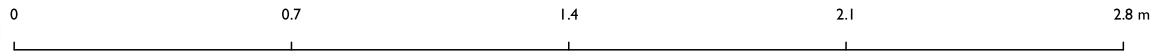





Scale at A4 1:20,000

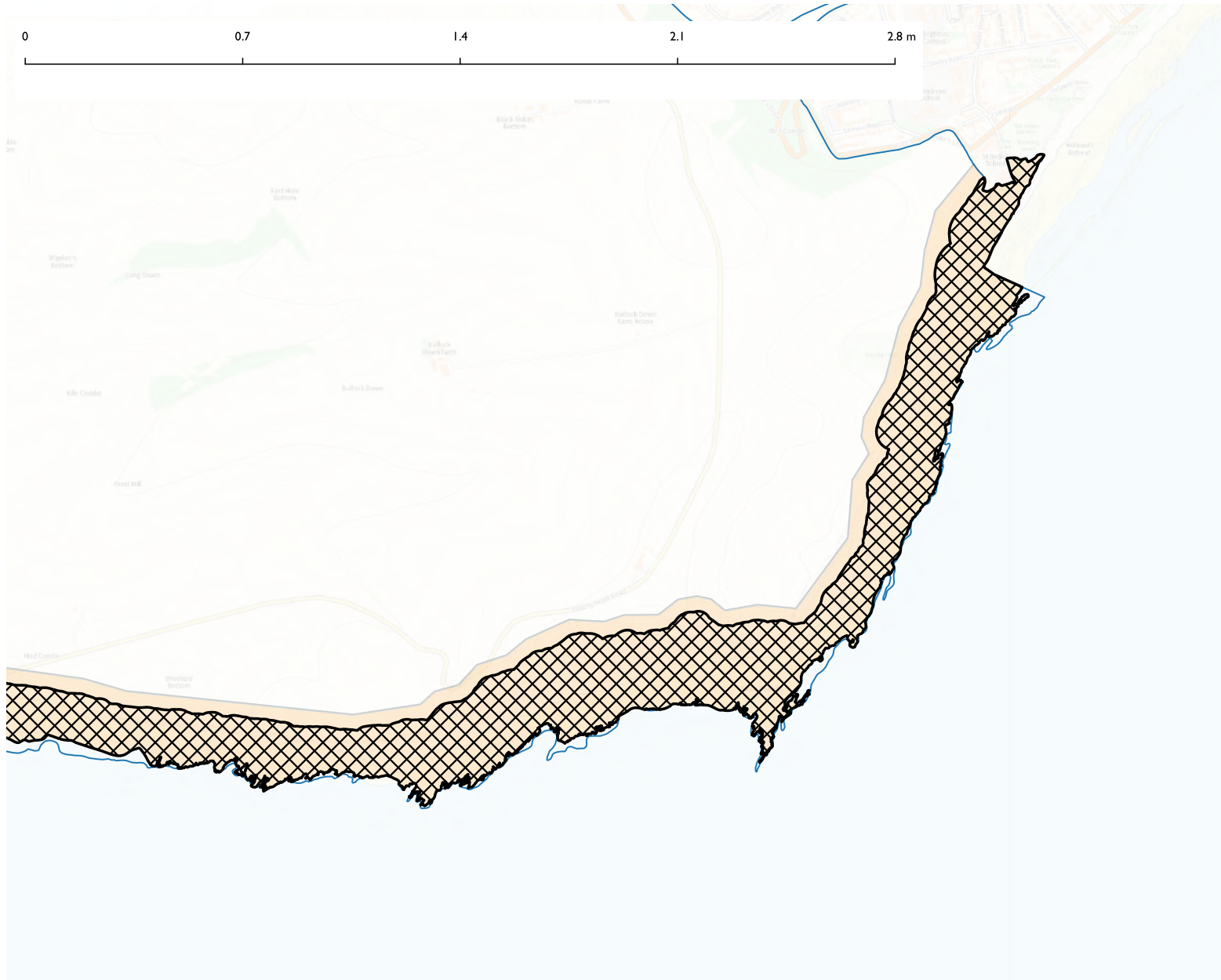


 CCMA  
 CCVA  
 SDNPA\_Area\_Boundaries  
 Road\_27700

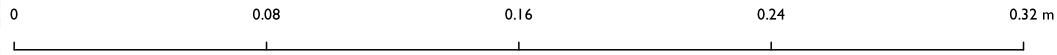




 CCMA  
 CCVA  
 SDNPA\_Area\_Boundaries  
 Road\_27700

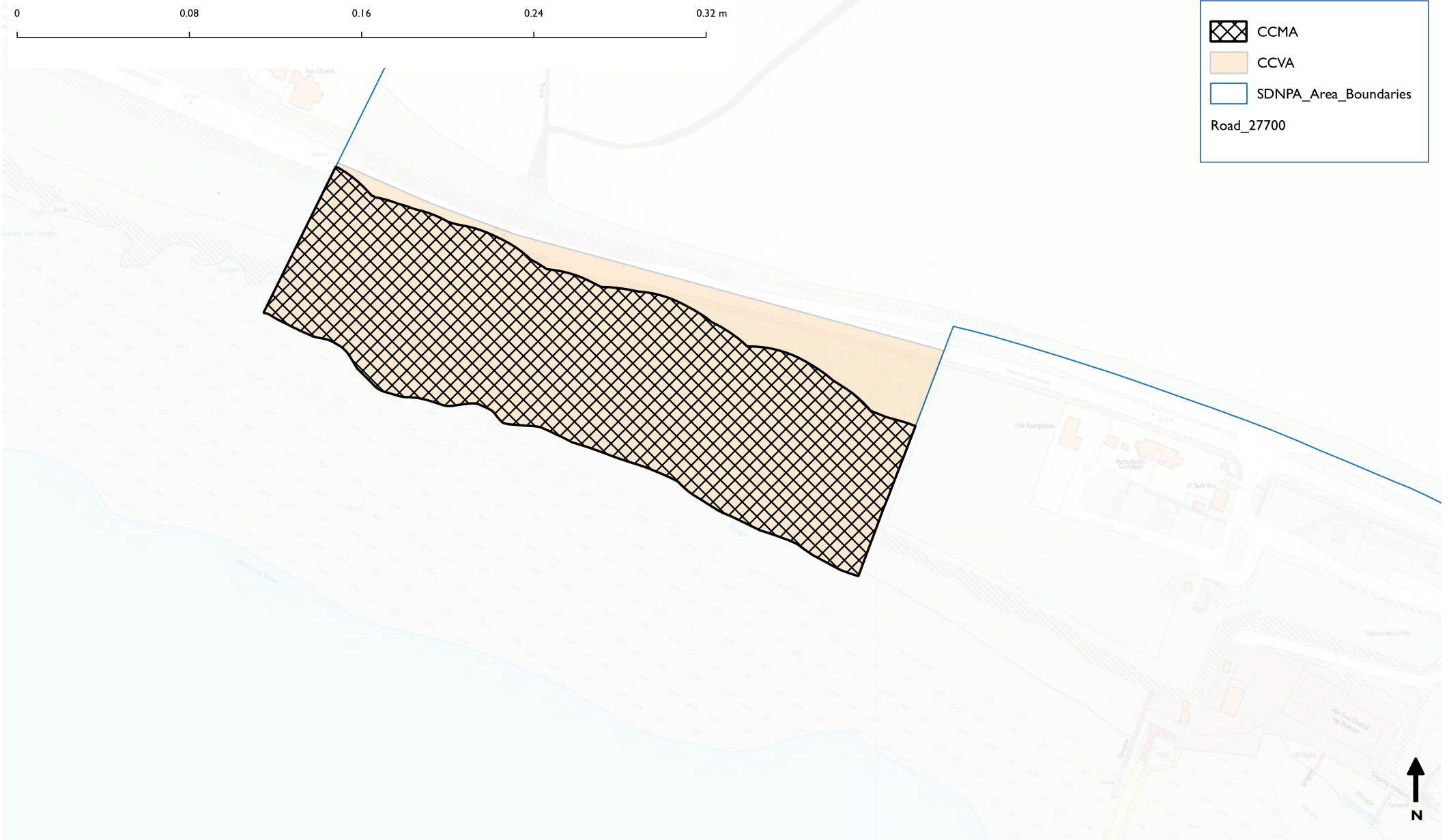


CCMA & CCVA Telscombe



Legend:

- CCMA
- CCVA
- SDNPA\_Area\_Boundaries
- Road\_27700



Scale at A4 1:2,000

## Local Green Spaces (LGS)

Map Booklet for Planning Committee (12 February 2026)

This map booklet shows newly proposed, amendments to newly proposed, and amendments to existing, Local Green Spaces (LGS) for inclusion in the Regulation 19 version of the South Downs Local Plan Review.

This map booklet comprises the settlement maps from Appendix 3 of the South Downs Local Green Space (LGS) Assessment (published 21 January 2026) for the settlements which include one or more of the LGS sites listed below. Please note, there are other settlements which include existing LGS sites from the adopted South Downs Local Plan and/or made neighbourhood development plans – see Appendix 3 of LGS Assessment – however, these have not been included in this booklet as no changes are proposed.

### **(1) Amendments to existing LGS from adopted Local Plan (2019):**

As set out at Regulation 18 (2025), it is proposed that one LGS is split out into two separate (but adjacent) LGS in Selborne as follows:

- **LGS8** – Dowlings Little Mead and Church Meadow, Selborne.

To become:

- **LGS24-103** – Church Meadow, Selborne; and
- **LGS24-104** – Dowlings Little Mead, Selborne [*plus 2026 map amendments*].

### **(2) New LGS proposed at Regulation 18 (2025) and retained at Regulation 19 (2026):**

- **LGS24-001** – Alfriston Allotments, Alfriston.
- **LGS24-002** – Alfriston Recreation Ground, Alfriston.
- **LGS24-008** – Cherry Close Community Amenity Garden, Cocking.
- **LGS24-011** – Heyshott Playground, Heyshott.
- **LGS24-012** – Kingston Community Wildlife Garden, Kingston-near-Lewes.
- **LGS24-014** – Reeds Meadow, Langrish [*plus 2026 map amendments*].
- **LGS24-019** – Queens Road Allotment, Lewes.
- **LGS24-056** – Land adjacent to Stanley Turner Recreation Ground, Lewes.
- **LGS24-074** – Church Lane Allotments, Lewes.
- **LGS24-079** – Priory Park, Lewes.
- **LGS24-088** – Land west of Rotherbank, Liss.
- **LGS24-090** – Goslings Croft Allotments, Selborne.

- **LGS24-092** – The Village Pond, Slindon.
- **LGS24-094** – Steep Common, Steep.
- **LGS24-100** – Steep War Memorial, Steep [*plus 2026 map amendments*].
- **LGS24-102** – The School Dell, West Ashling.





**(3) New LGS proposed at Regulation 18 (2025) but removed at Regulation 19 (2026):**

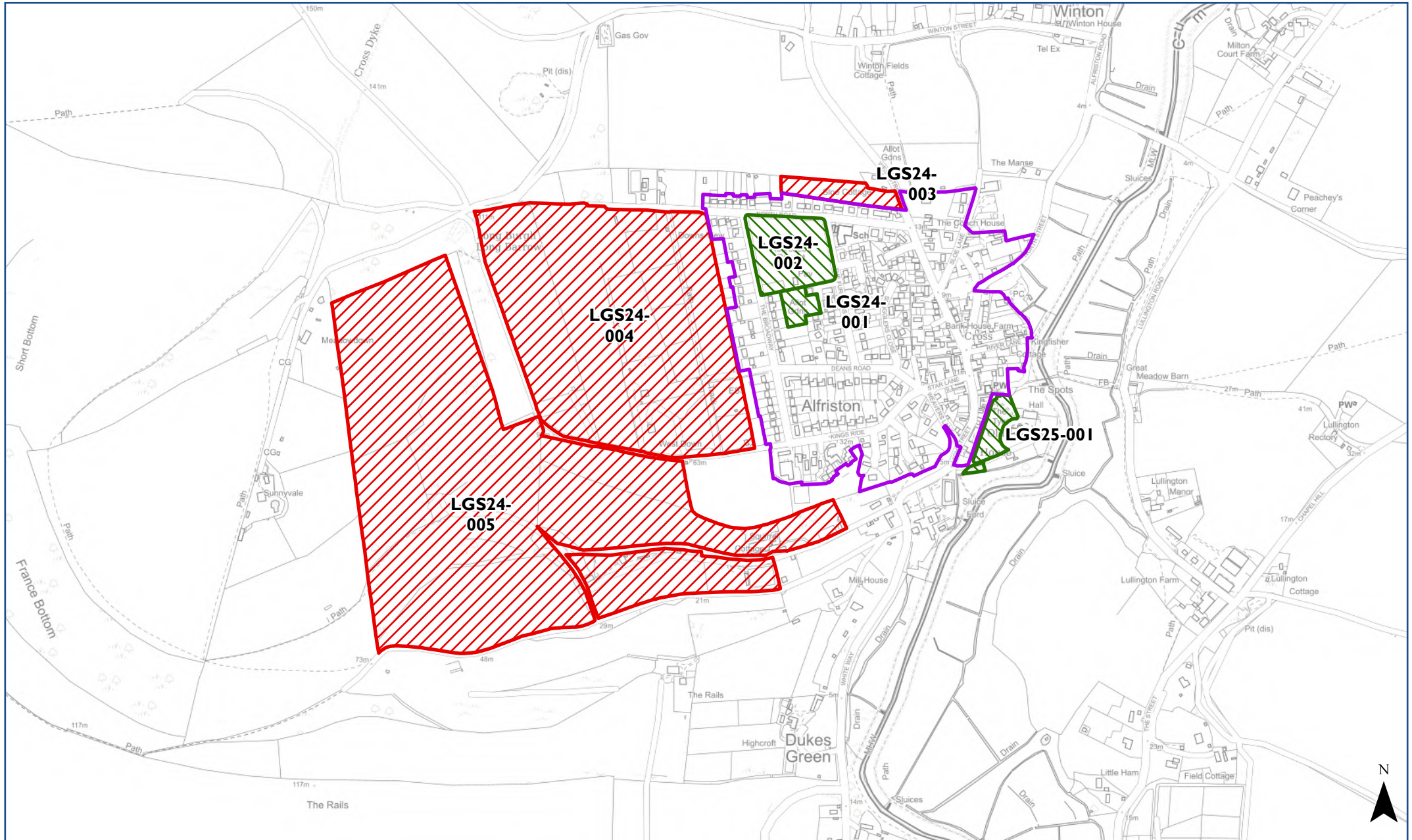
- **LGS24-018** – Coombe Allotments, Lewes.
- **LGS24-044** – Timberyard Lane Play Area, Lewes.

**(4) New LGS proposed at Regulation 19 (2026):**

- **LGS25-001** – The Tye, Alfriston.
- **LGS25-028** – Binsted Recreation Ground, Binsted.
- **LGS25-003** – King George V Memorial Ground, High Cross, Froxfield.

# Local Green Space: Alfriston

-  Nominated to SDNPA and proposed for LGS Designation
-  Nominated to SDNPA and not proposed for LGS Designation
-  Defined Settlement Boundary
-  SDNP boundary



# Local Green Space: Binsted



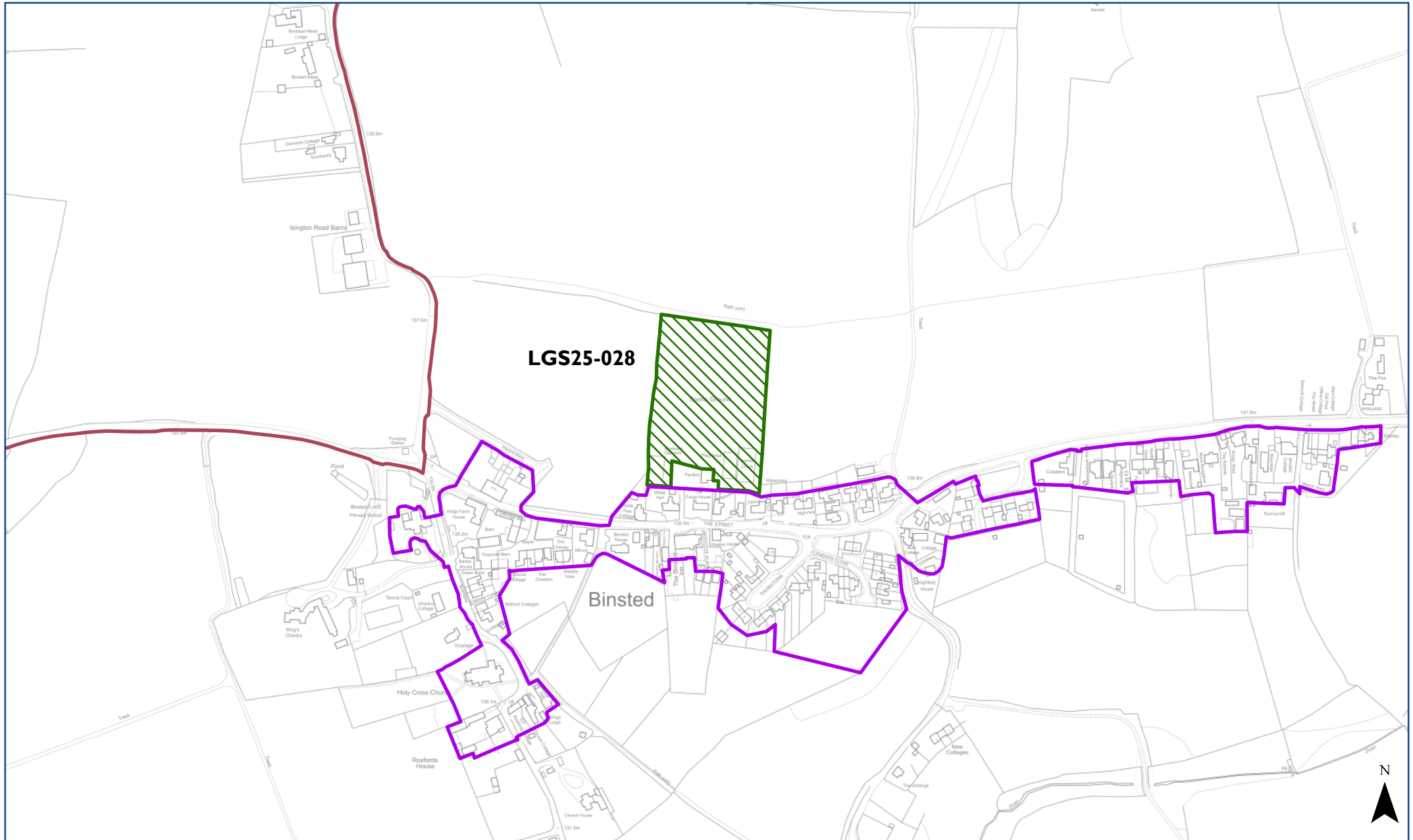
Nominated to SDNPA and proposed for LGS Designation

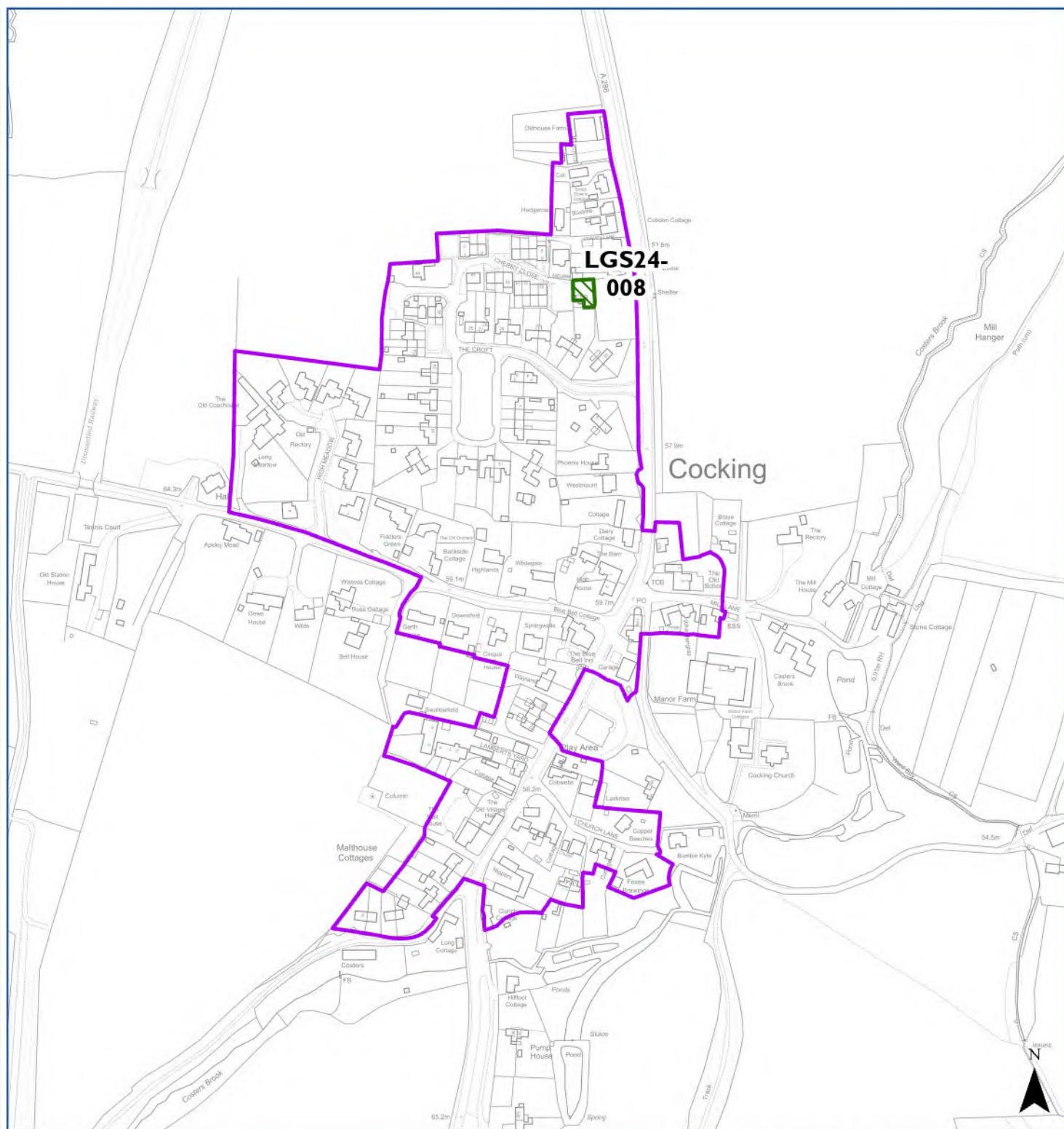


Defined Settlement Boundary



SDNP boundary

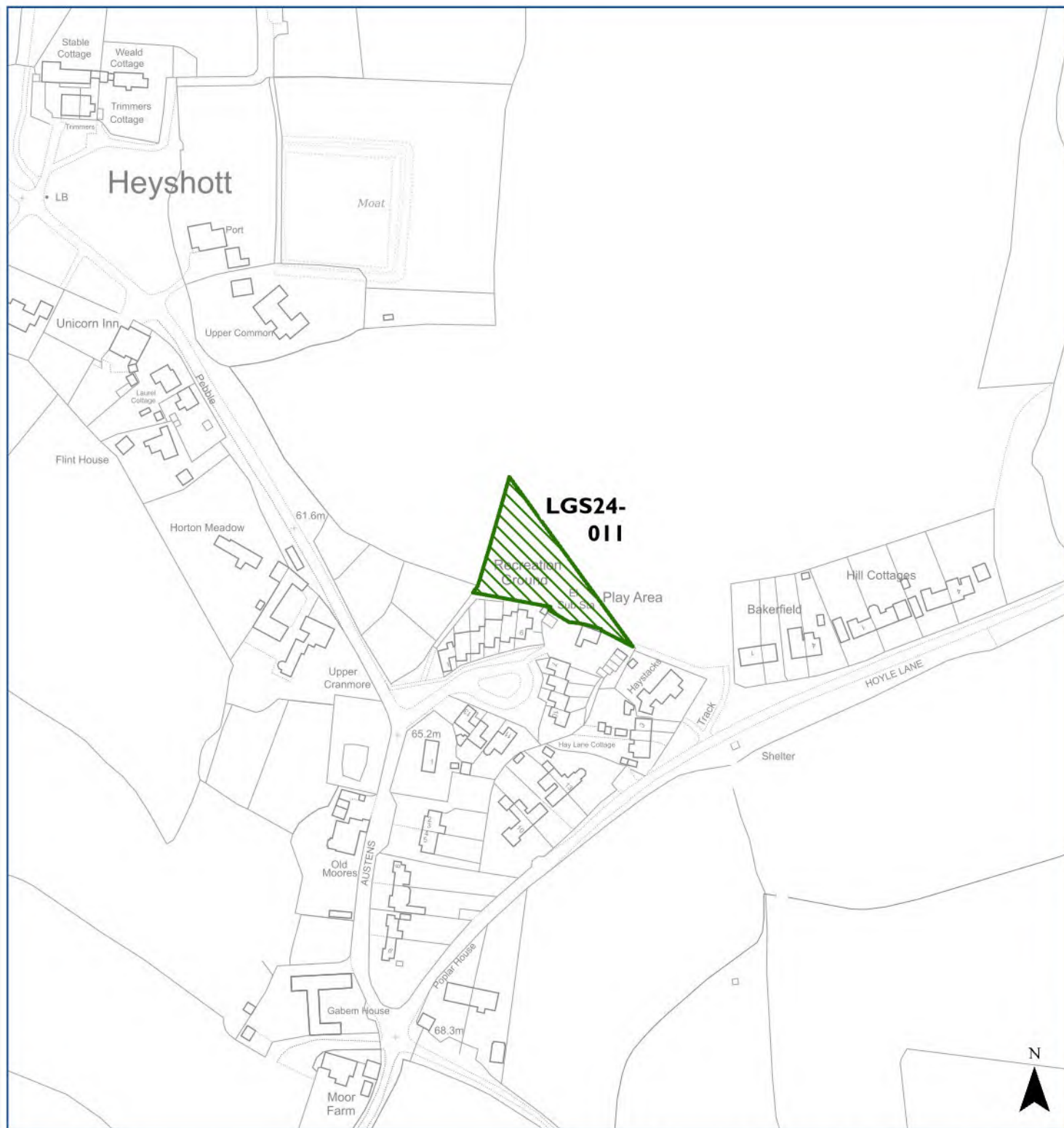




© Crown copyright and database rights 2024 Ordnance Survey 100050083


Scale at A4 1:4,000

- |  |   |  |                             |
|--|---|--|-----------------------------|
|  | Nominated to SDNPA and proposed for LGS Designation     |  | Defined Settlement Boundary |
|  | Nominated to SDNPA and not proposed for LGS Designation |  | SDNP boundary               |
|  | LGS Designated in a Made Neighbourhood Development Plan |  |                             |

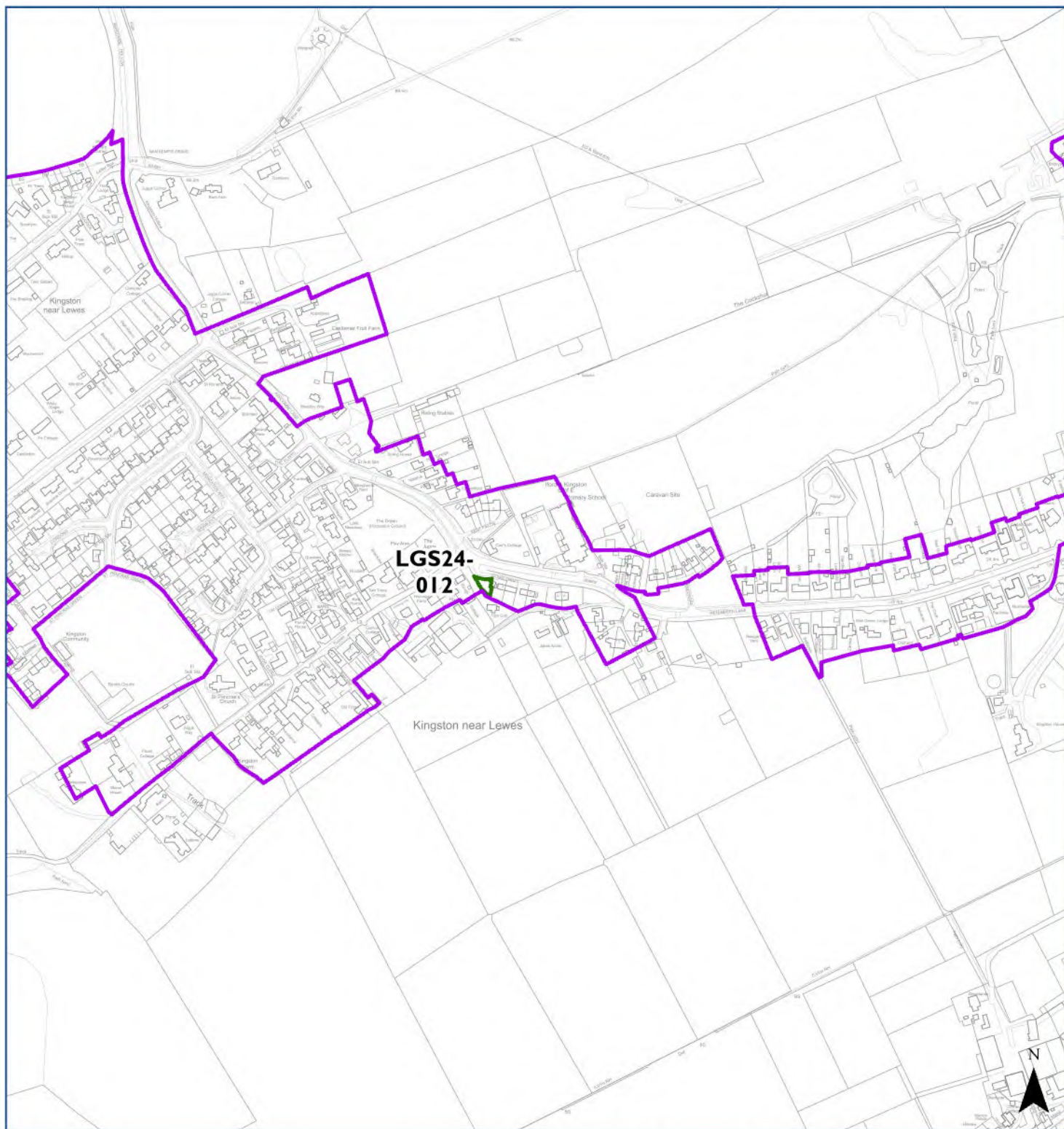


© Crown copyright and database rights 2024 Ordnance Survey 100050083

Scale at A4 1:2,500


-  Nominated to SDNPA and proposed for LGS Designation
-  Nominated to SDNPA and not proposed for LGS Designation
-  LGS Designated in a Made Neighbourhood Development Plan
-  Defined Settlement Boundary
-  SDNP boundary

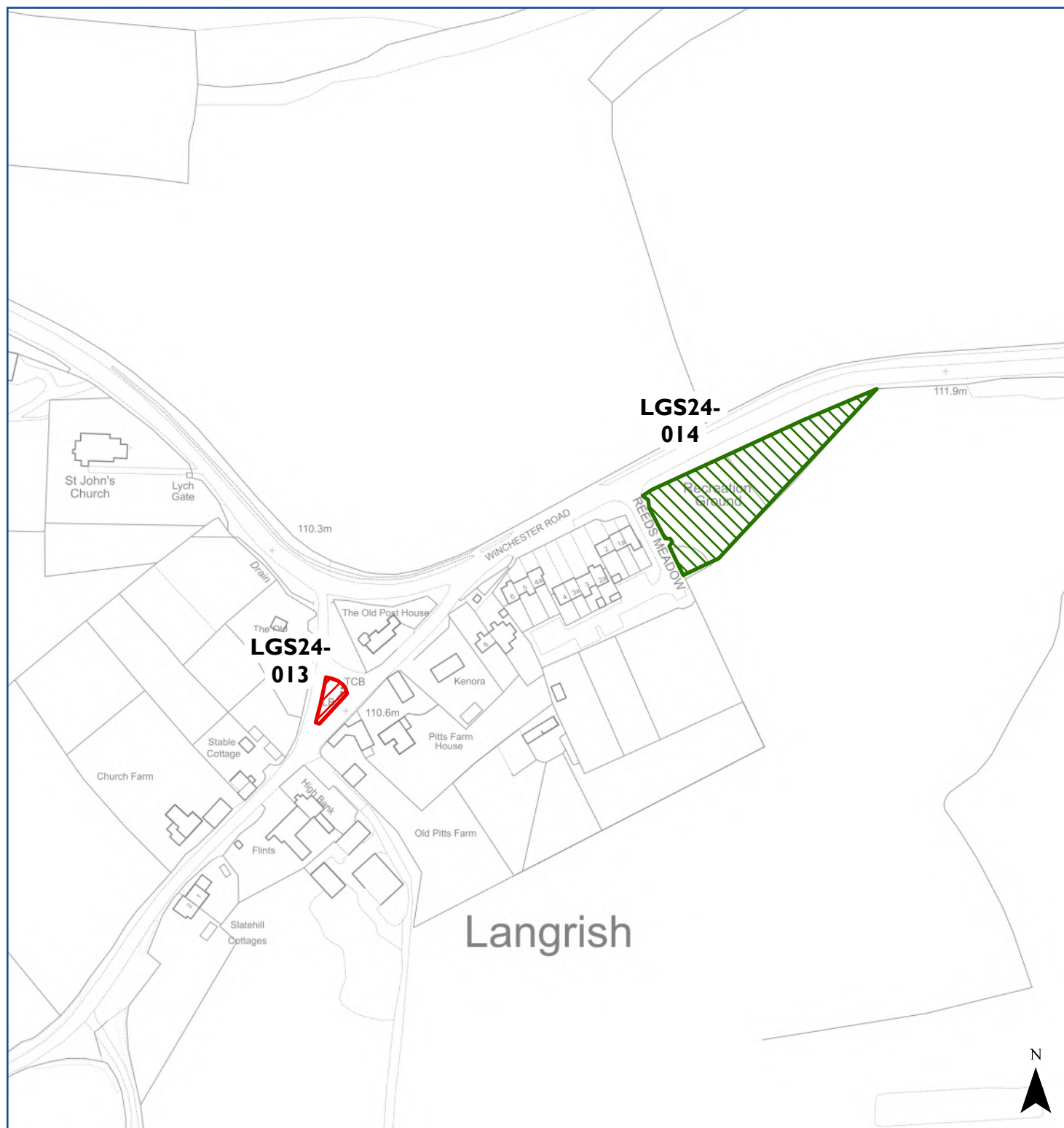




© Crown copyright and database rights 2024 Ordnance Survey 100050083





Scale at A4 1:6,000

- |  |   |  |                             |
|--|---|--|-----------------------------|
|  | Nominated to SDNPA and proposed for LGS Designation     |  | Defined Settlement Boundary |
|  | Nominated to SDNPA and not proposed for LGS Designation |  | SDNP boundary               |
|  | LGS Designated in a Made Neighbourhood Development Plan |  |                             |








© Crown copyright and database rights 2026 Ordnance Survey 100050083

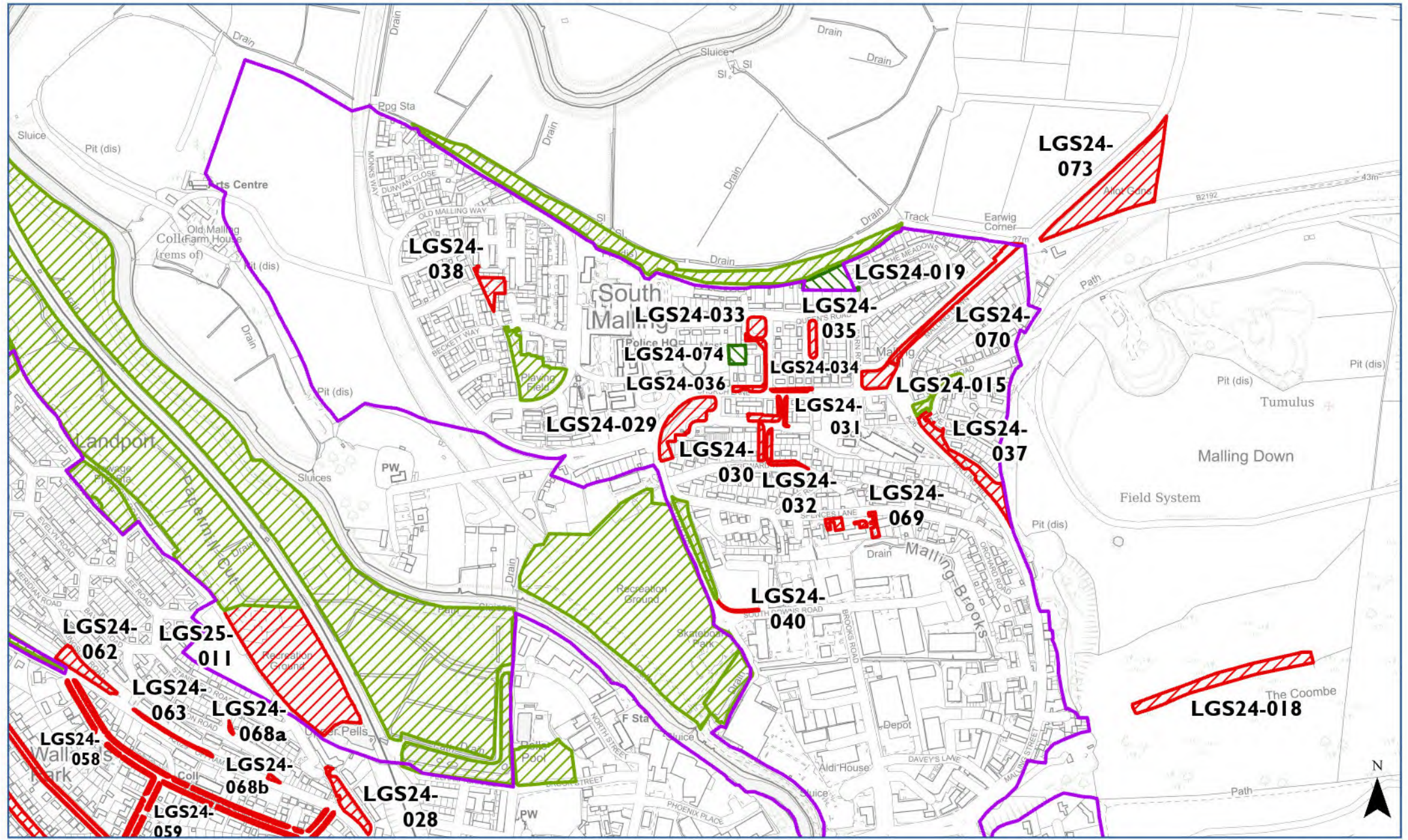
Scale at A4 1:2,500

-  Nominated to SDNPA and proposed for LGS Designation
-  Nominated to SDNPA and not proposed for LGS Designation
-  Defined Settlement Boundary
-  SDNP boundary

# Local Green Space: Lewes (NE)








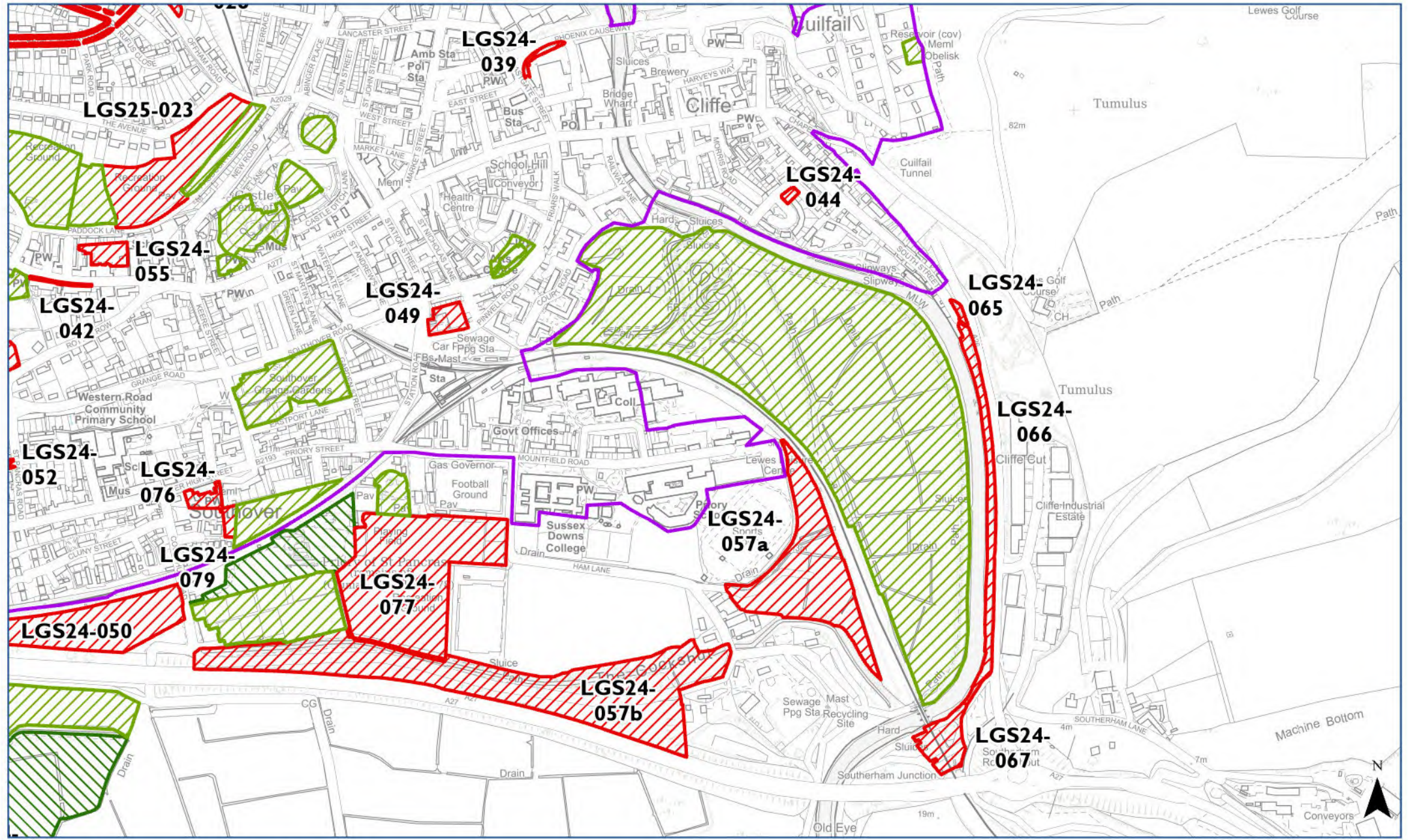
-  Nominated to SDNPA and proposed for LGS Designation
-  Nominated to SDNPA and not proposed for LGS Designation
-  LGS Designated in a Made Neighbourhood Development Plan
-  Defined Settlement Boundary
-  SDNP boundary










# Local Green Space: Lewes (SE)

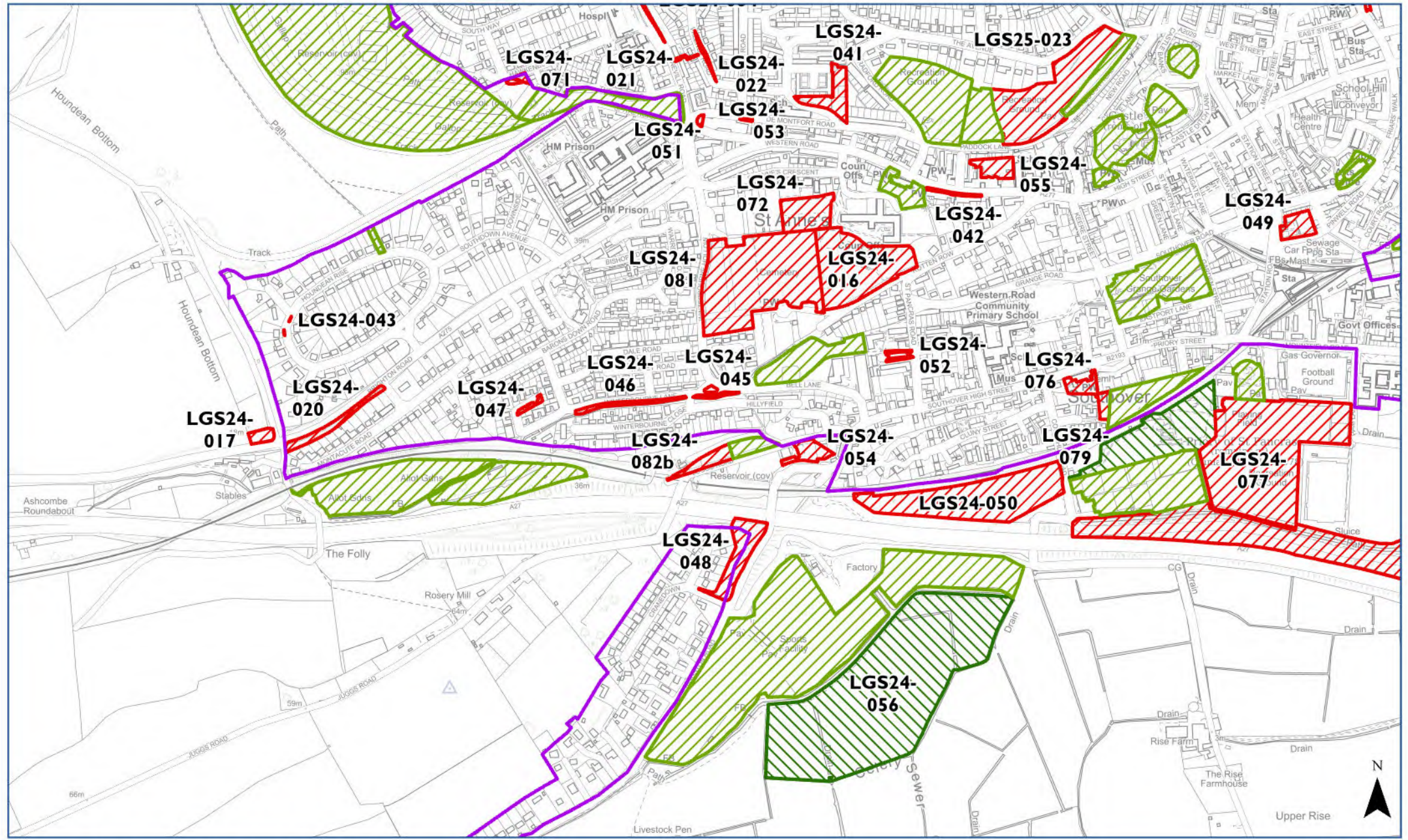
-  Nominated to SDNPA and proposed for LGS Designation
-  Nominated to SDNPA and not proposed for LGS Designation
-  LGS Designated in a Made Neighbourhood Development Plan
-  Defined Settlement Boundary
-  SDNP boundary

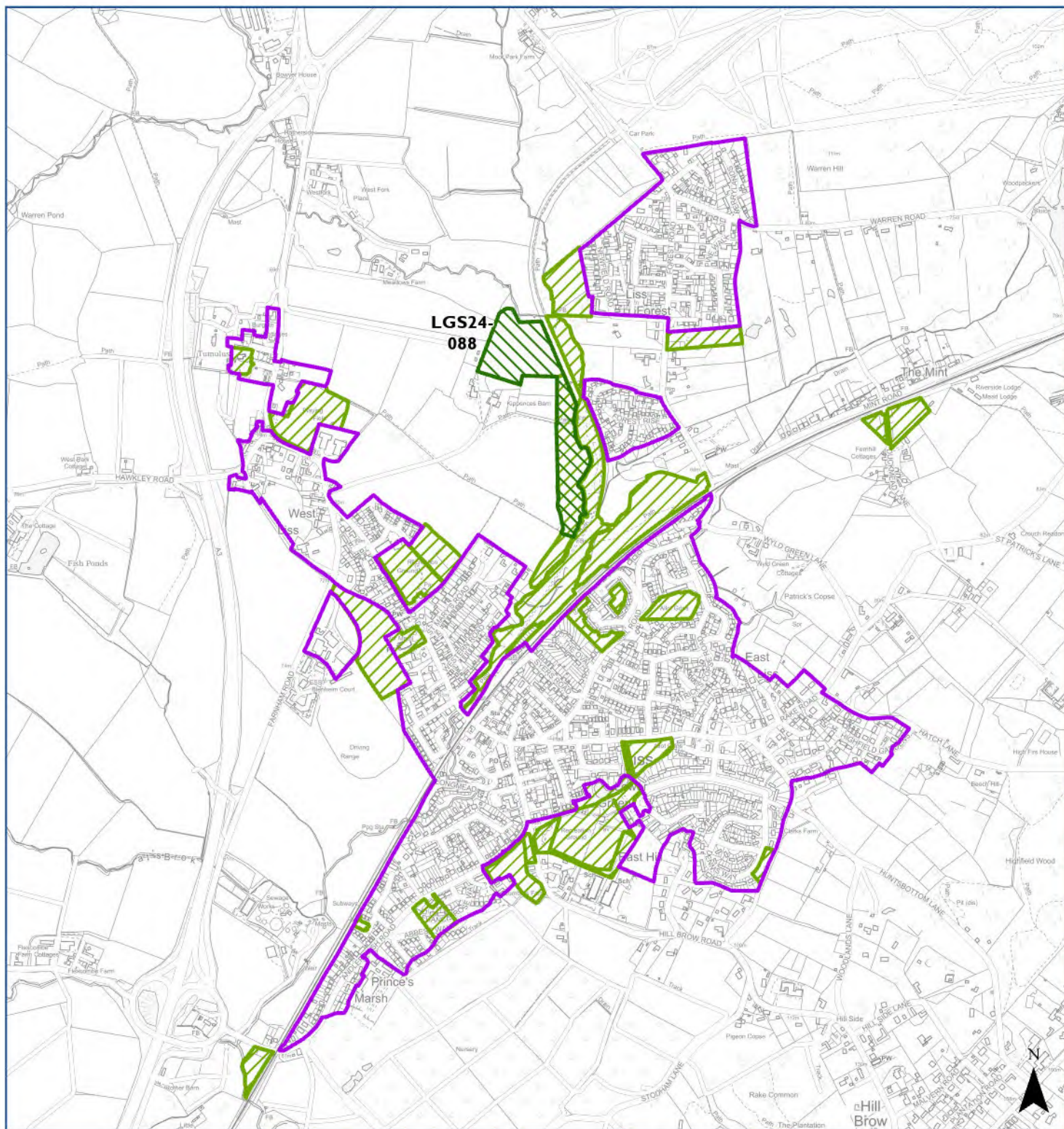


# Local Green Space: Lewes (SW)



-  Nominated to SDNPA and proposed for LGS Designation
-  Nominated to SDNPA and not proposed for LGS Designation
-  LGS Designated in a Made Neighbourhood Development Plan
-  Defined Settlement Boundary
-  SDNP boundary

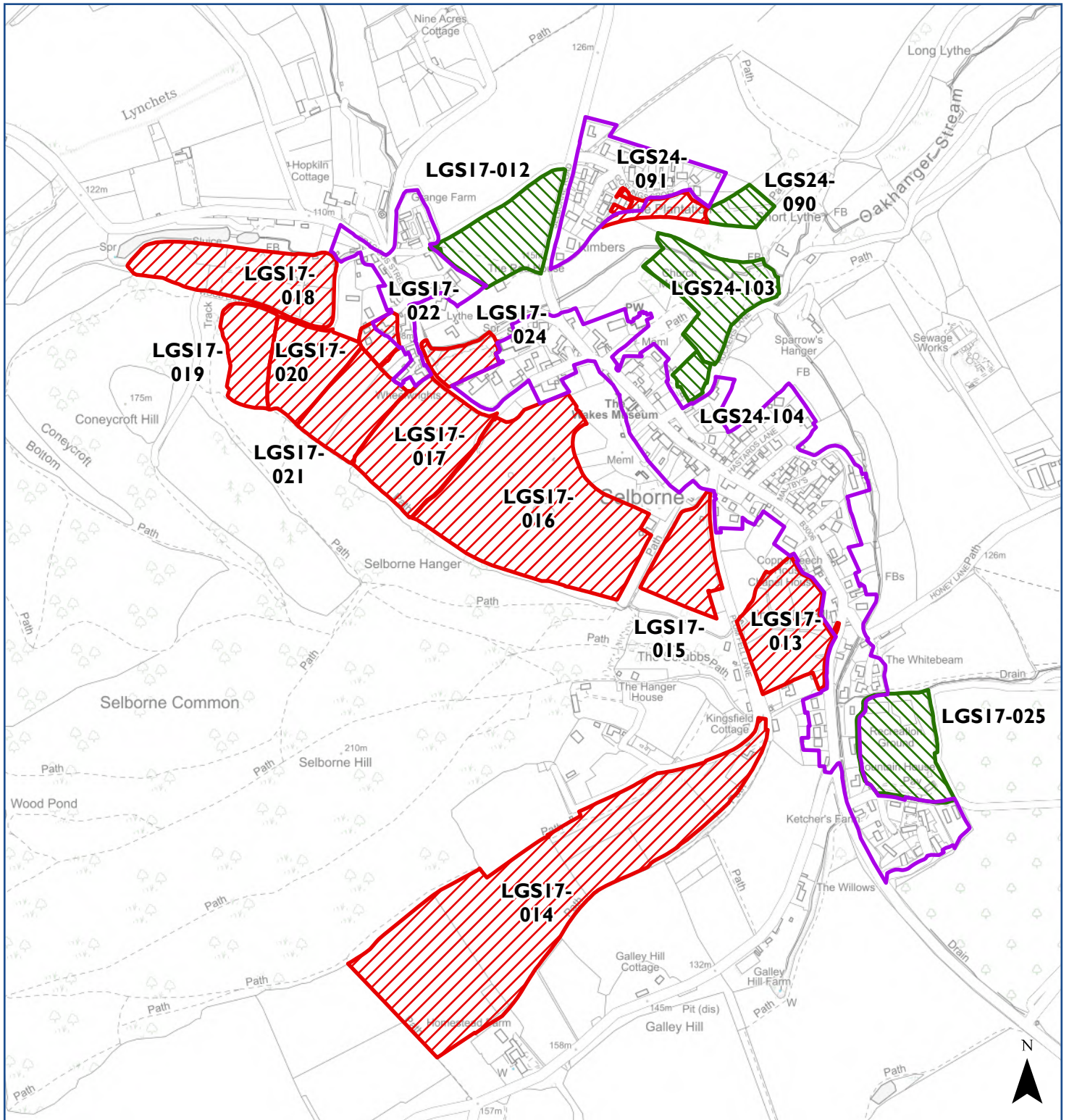




© Crown copyright and database rights 2024 Ordnance Survey 100050083




Scale at A4 1:15,000

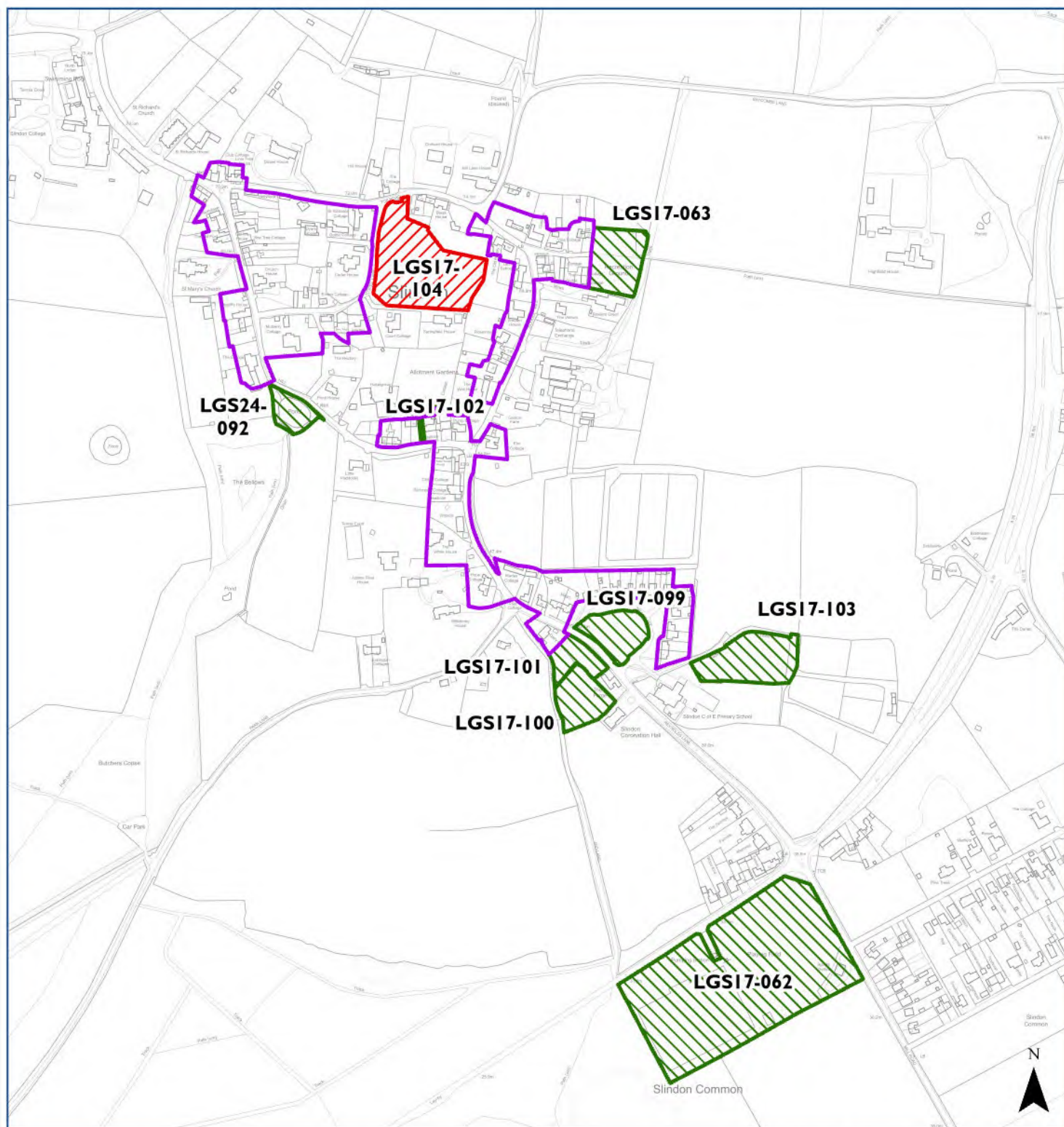
- |  |   |  |                             |
|--|---|--|-----------------------------|
|  | Nominated to SDNPA and proposed for LGS Designation     |  | Defined Settlement Boundary |
|  | Nominated to SDNPA and not proposed for LGS Designation |  | SDNP boundary               |
|  | LGS Designated in a Made Neighbourhood Development Plan |  |                             |



© Crown copyright and database rights 2025 Ordnance Survey 100050083

Scale at A4 1:8,500

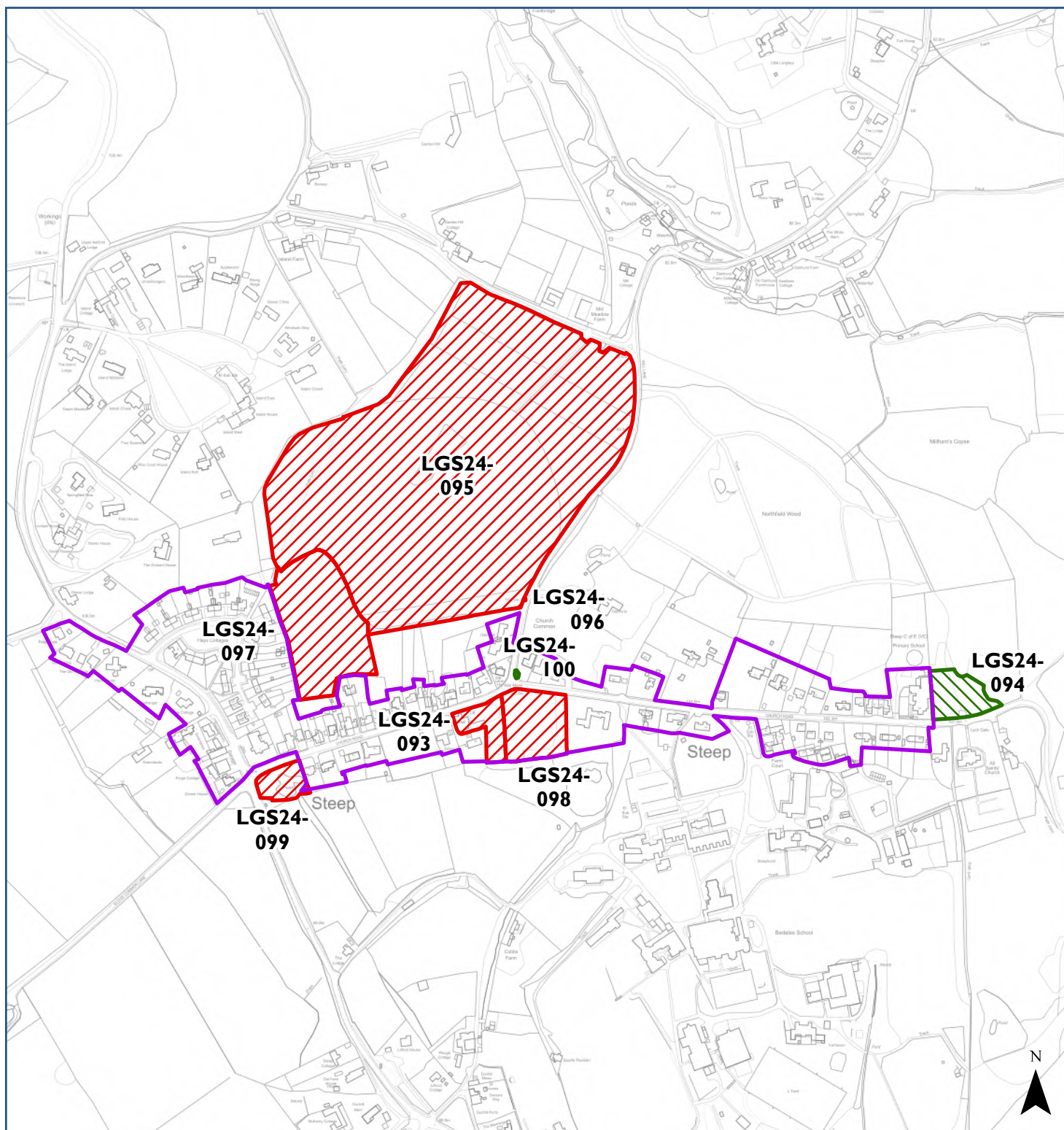
- |  |  |
|--|--|
|  Nominated to SDNPA and proposed for LGS Designation     |  Defined Settlement Boundary |
|  Nominated to SDNPA and not proposed for LGS Designation |  SDNP boundary               |







© Crown copyright and database rights 2024 Ordnance Survey 100050083

Scale at A4 1:6,000

- |  |   |  |                             |
|--|---|--|-----------------------------|
|  | Nominated to SDNPA and proposed for LGS Designation     |  | Defined Settlement Boundary |
|  | Nominated to SDNPA and not proposed for LGS Designation |  | SDNP boundary               |
|  | LGS Designated in a Made Neighbourhood Development Plan |  |                             |



© Crown copyright and database rights 2026 Ordnance Survey 100050083  
Scale at A4 1:6,500

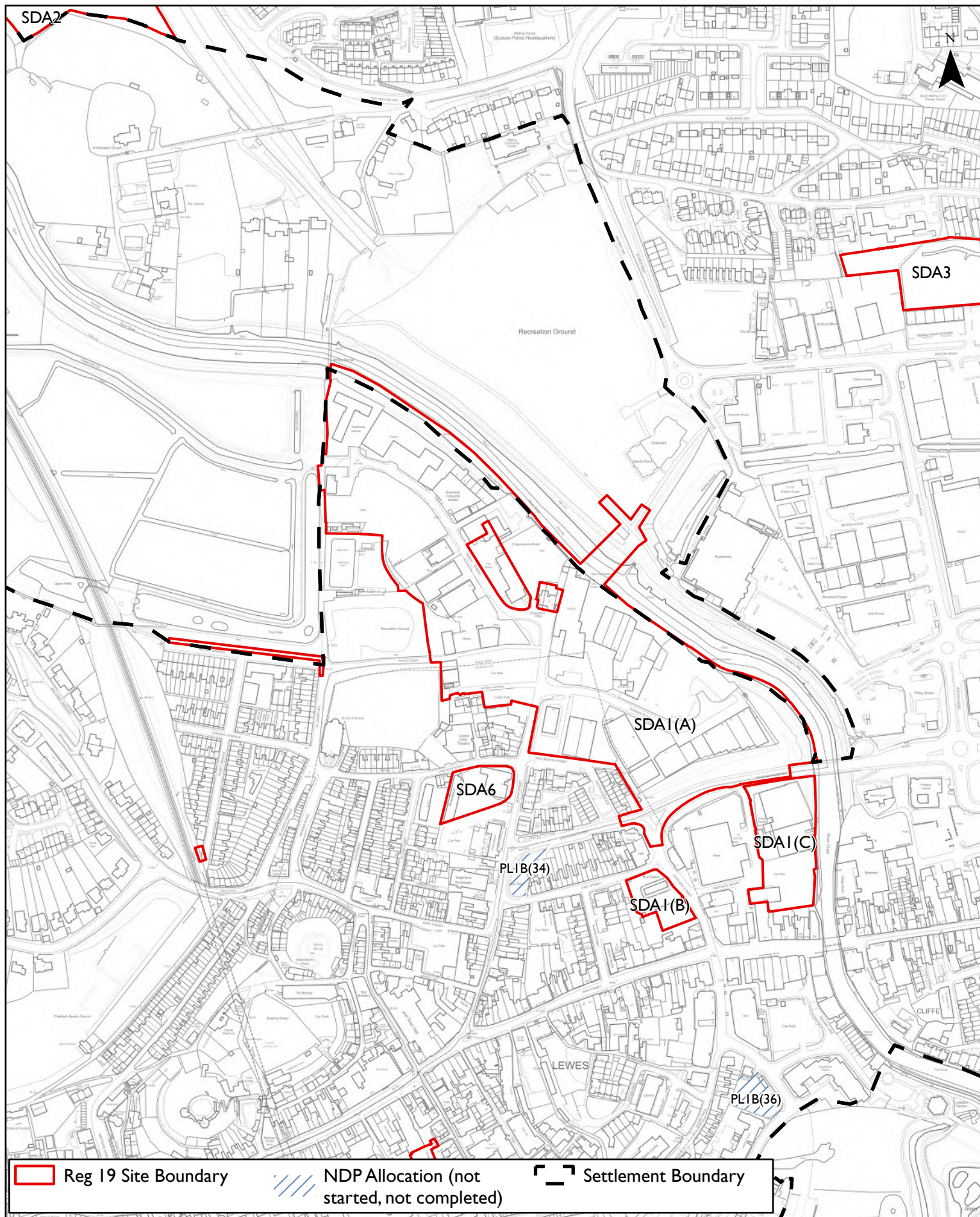
- |  |   |  |                             |
|--|---|--|-----------------------------|
|  | Nominated to SDNPA and proposed for LGS Designation     |  | Defined Settlement Boundary |
|  | Nominated to SDNPA and not proposed for LGS Designation |  | SDNP boundary               |



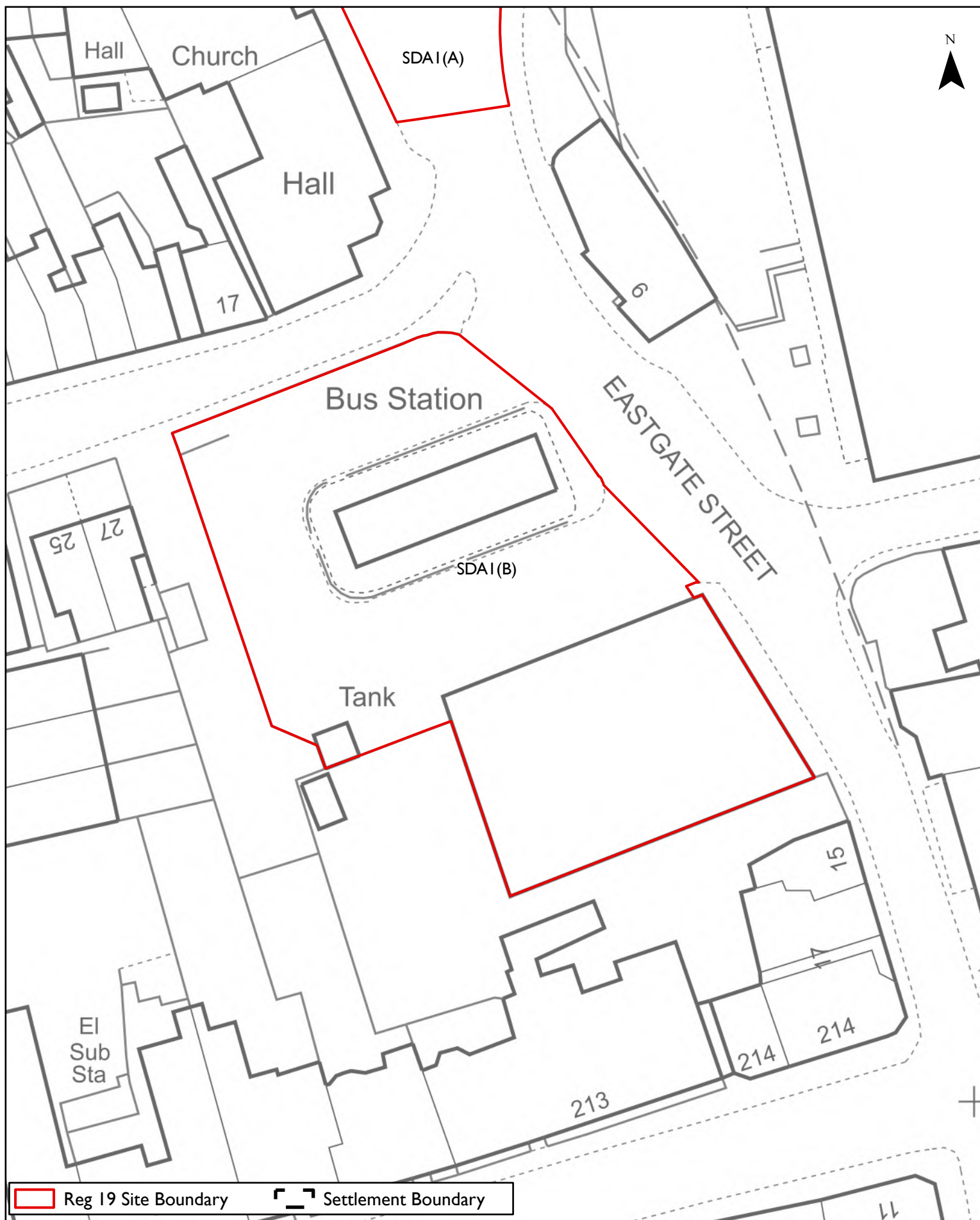
## Appendix 3: Policy Mapbook Changes

### Allocation Sites

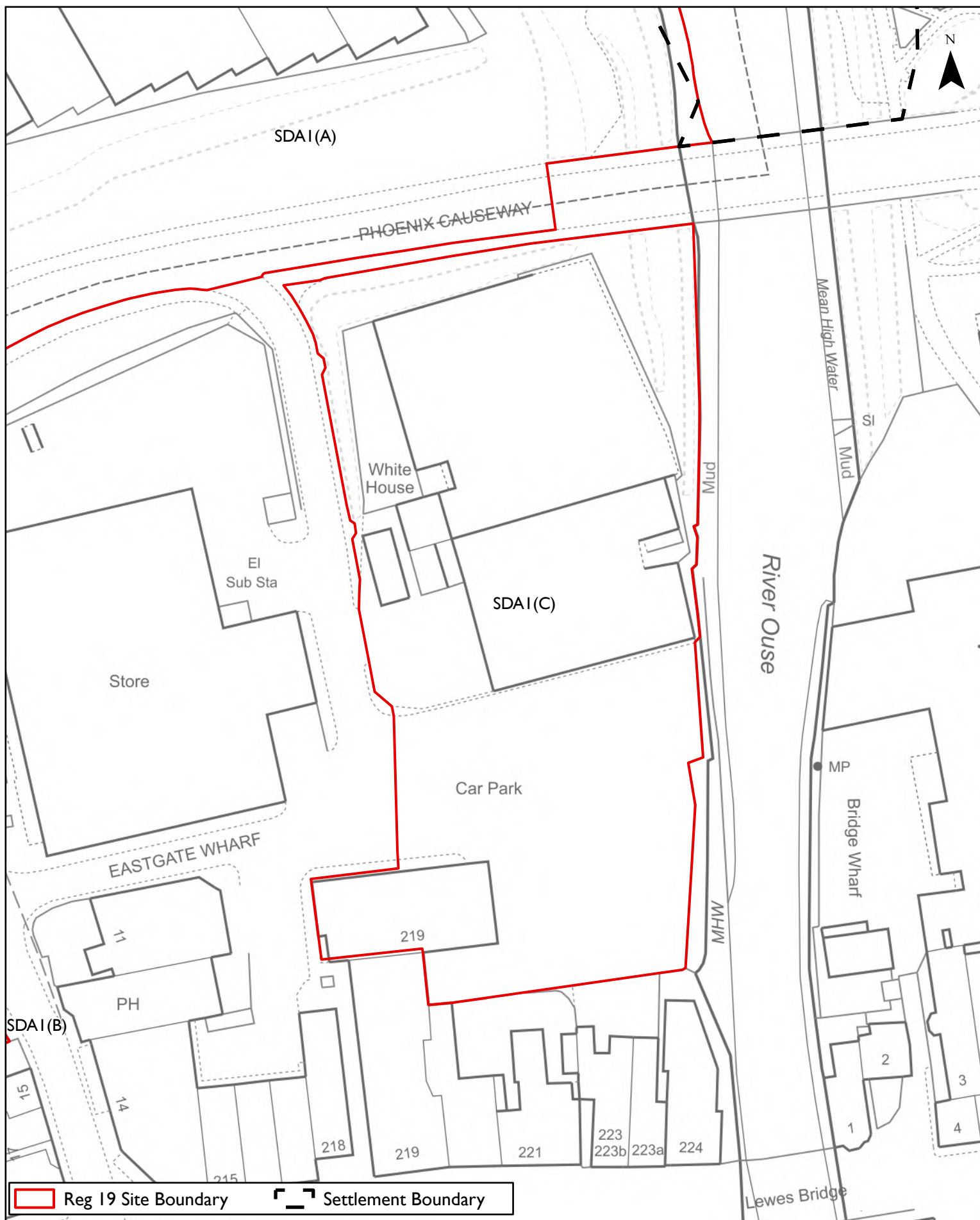
SDA1(A): North Street Industrial Estate / Phoenix Area  
Lewes



SDAI (B): Former Bus Station  
Lewes

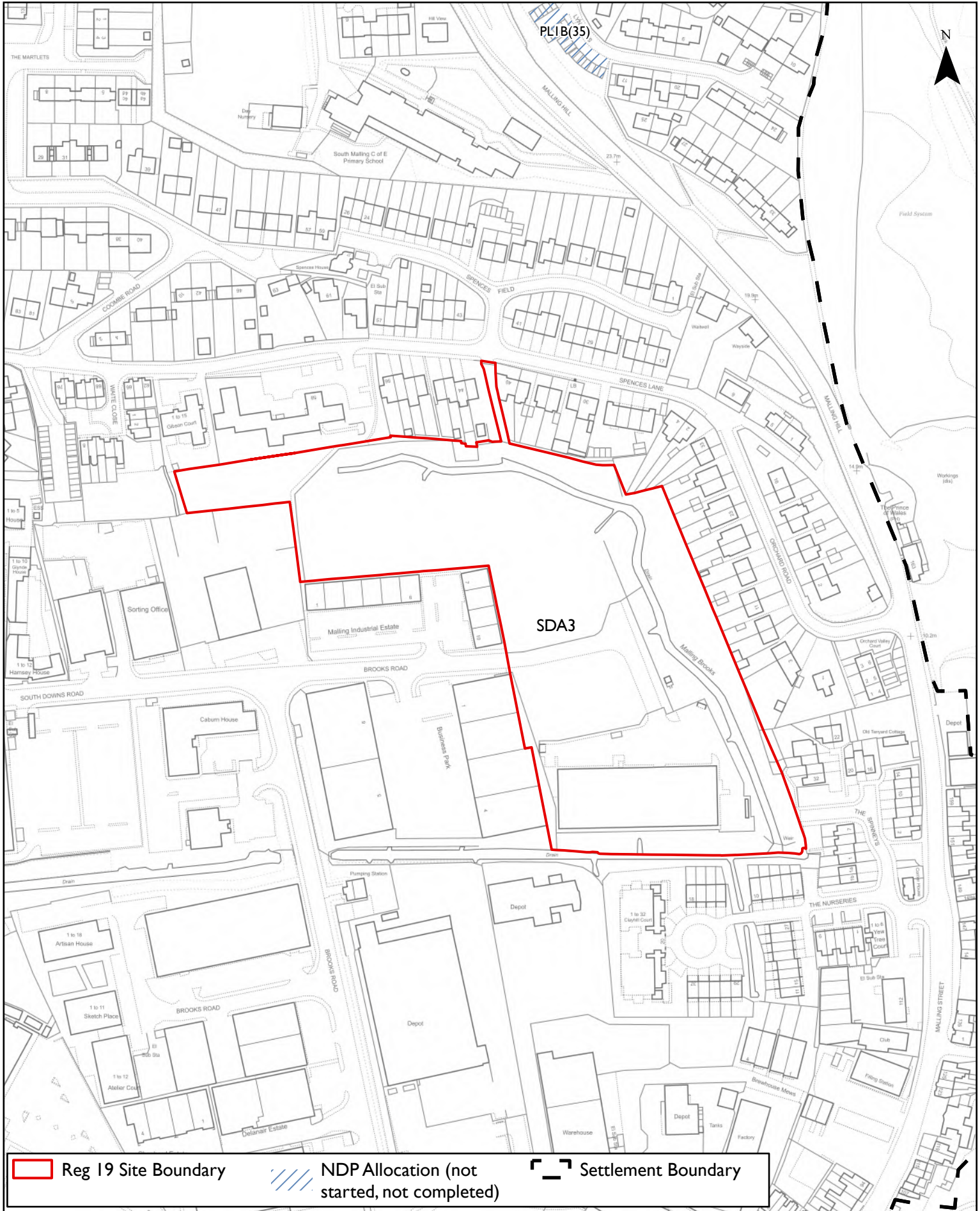


SDAI (C): Eastgate Wharf  
Lewes

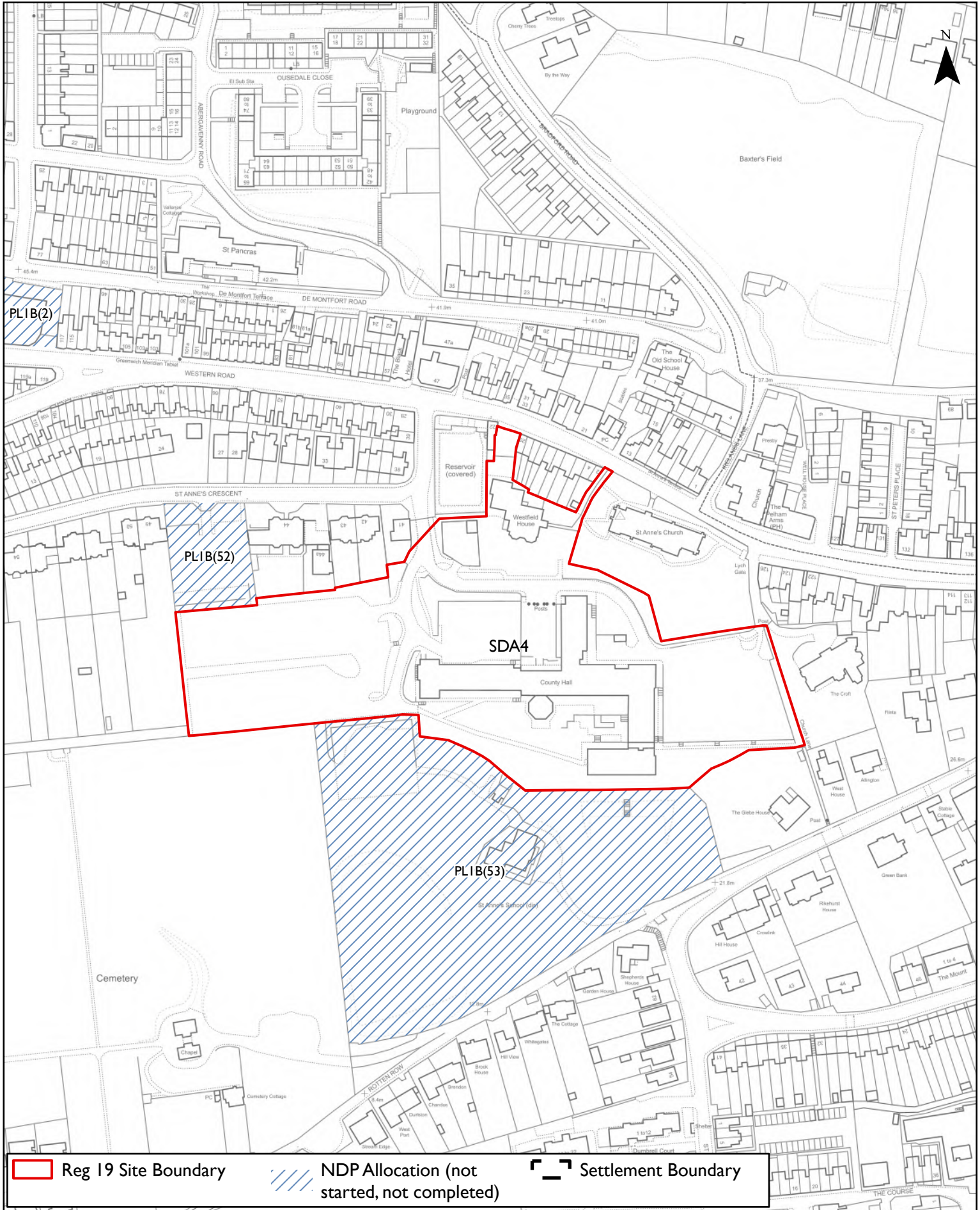







SDA3: Malling Brooks  
Lewes

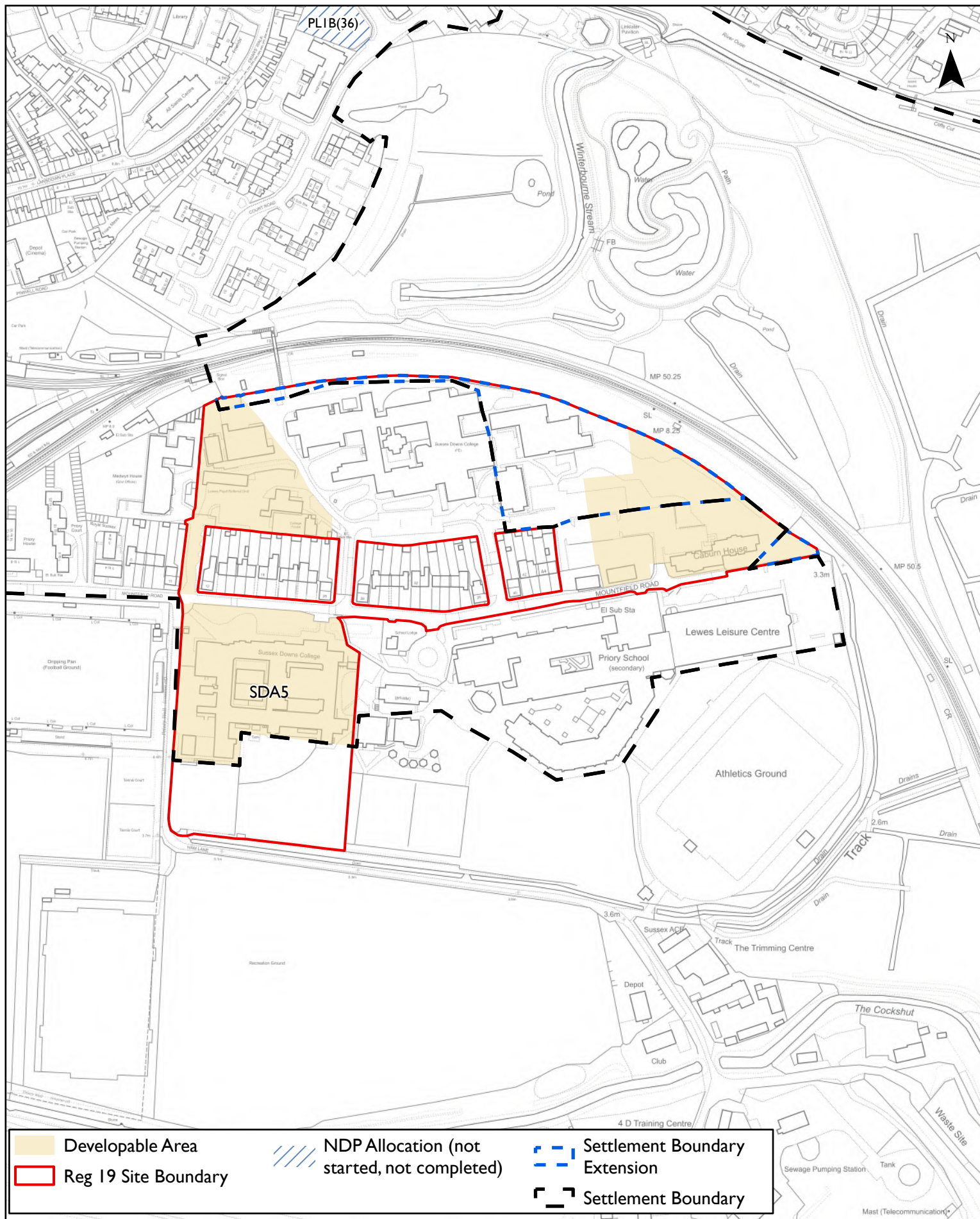


SDA4: East Sussex County Hall, St. Anne's Crescent  
Lewes

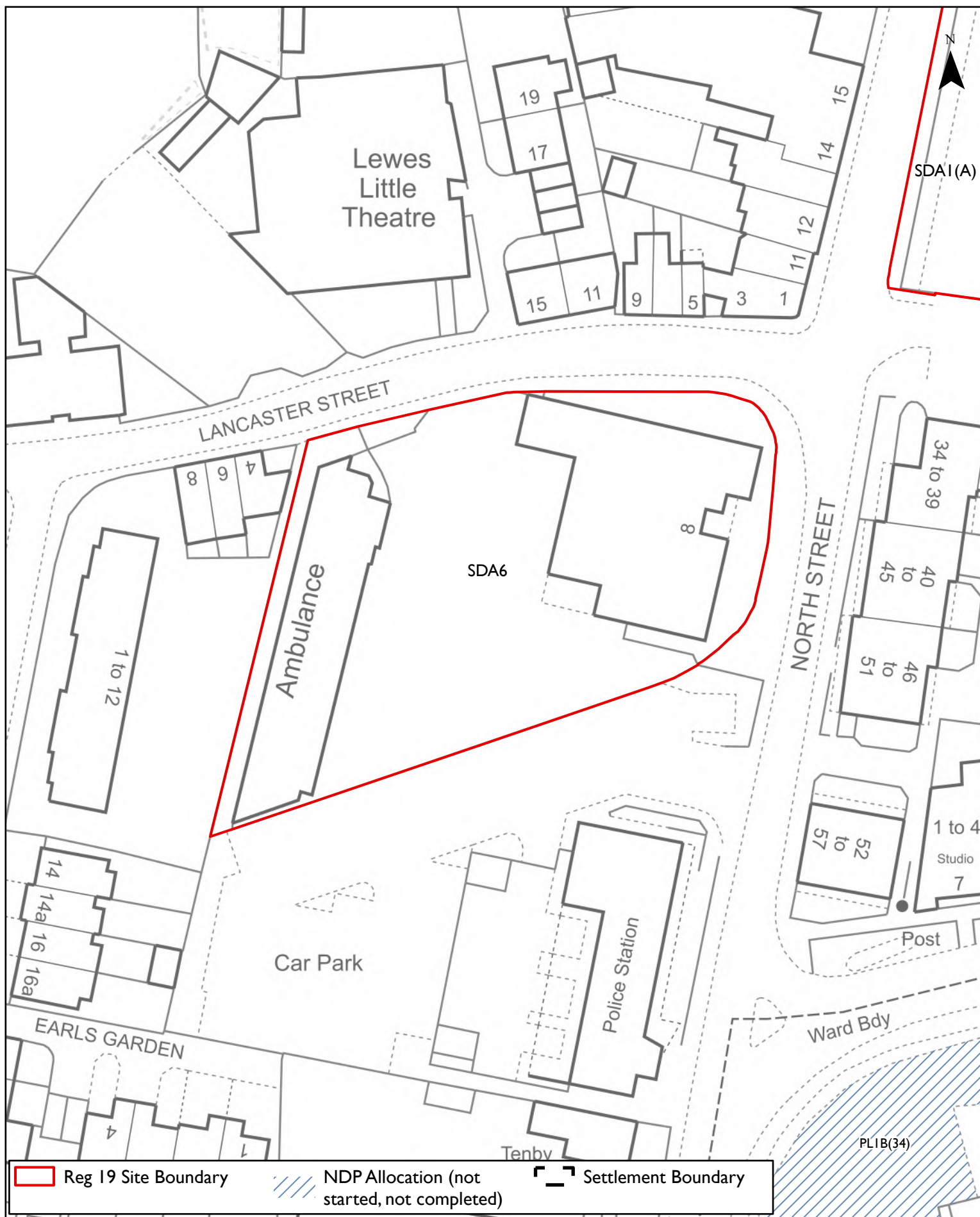


 Reg 19 Site Boundary      NDP Allocation (not started, not completed)      Settlement Boundary

SDA5: East Sussex College, Mountfield Road  
Lewes



SDA6: Springman House and Ambulance Station  
Lewes



SDA7: Land rear of White Hart Hotel, 55 High Street  
Lewes



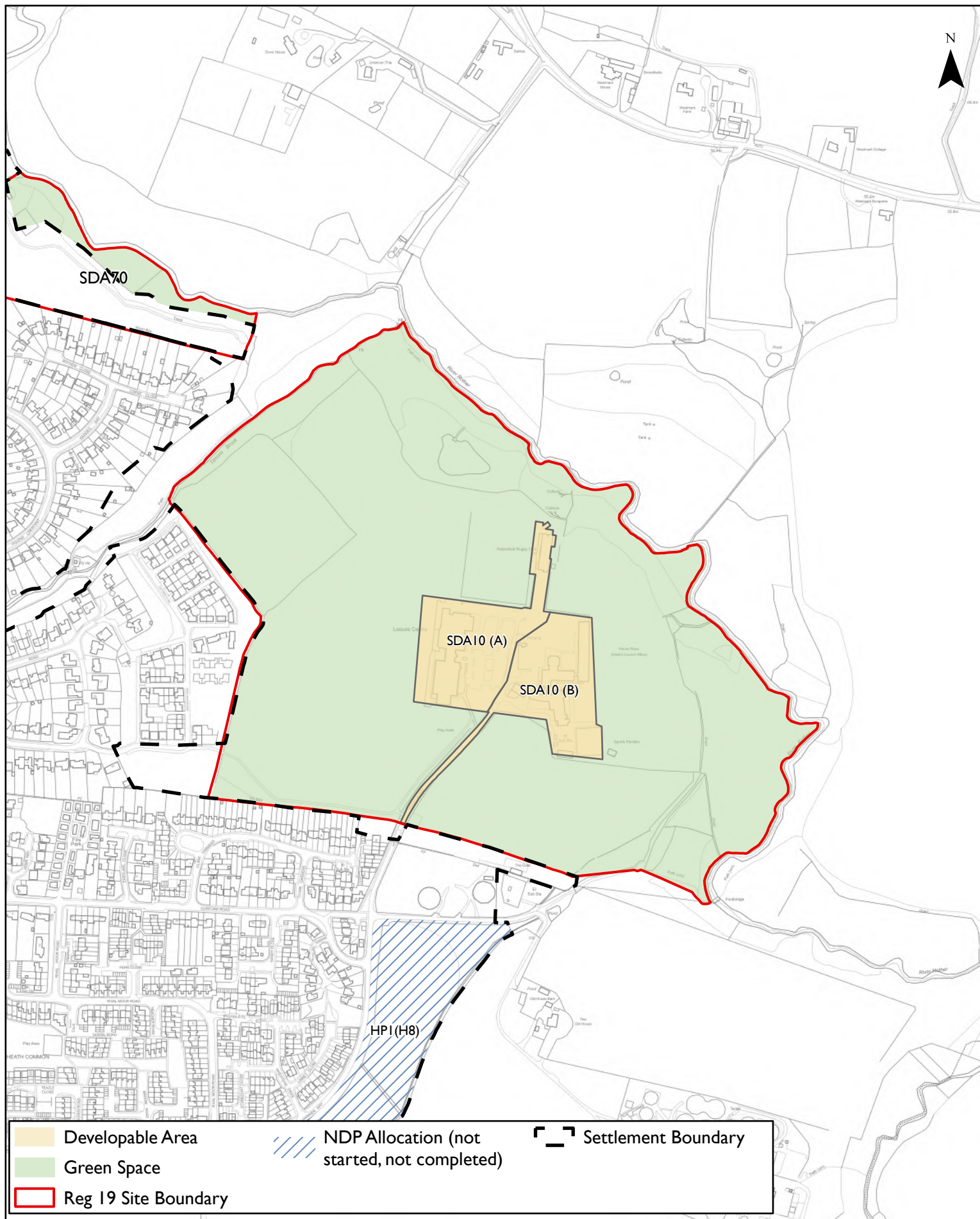
SDA8: Land at and rear of Causeway House  
Petersfield



SDA9: Land south of The Causeway  
Petersfield




SDA10: Land at Penns Place  
Petersfield



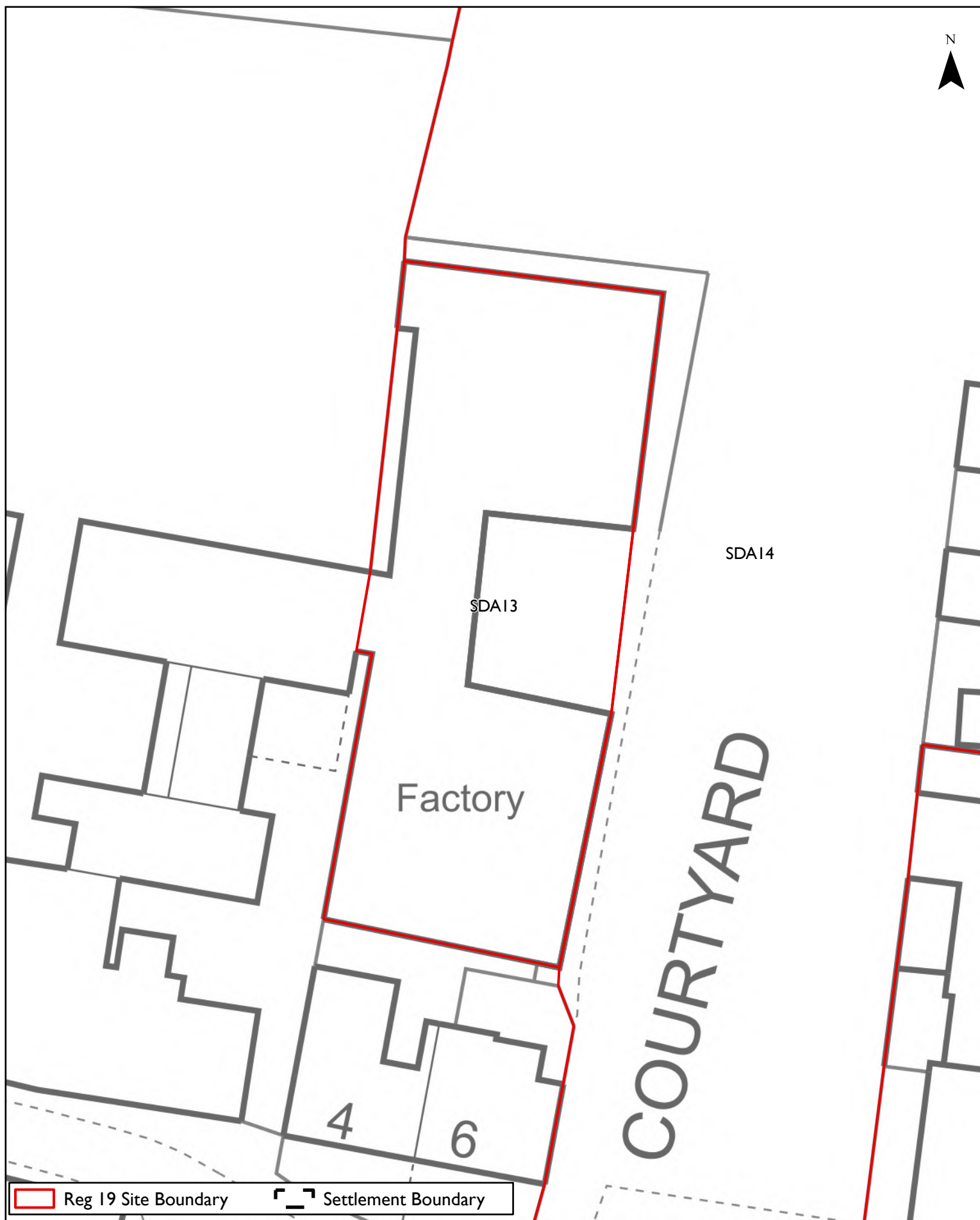
SDA I I: Land south of Paddock Way  
Petersfield



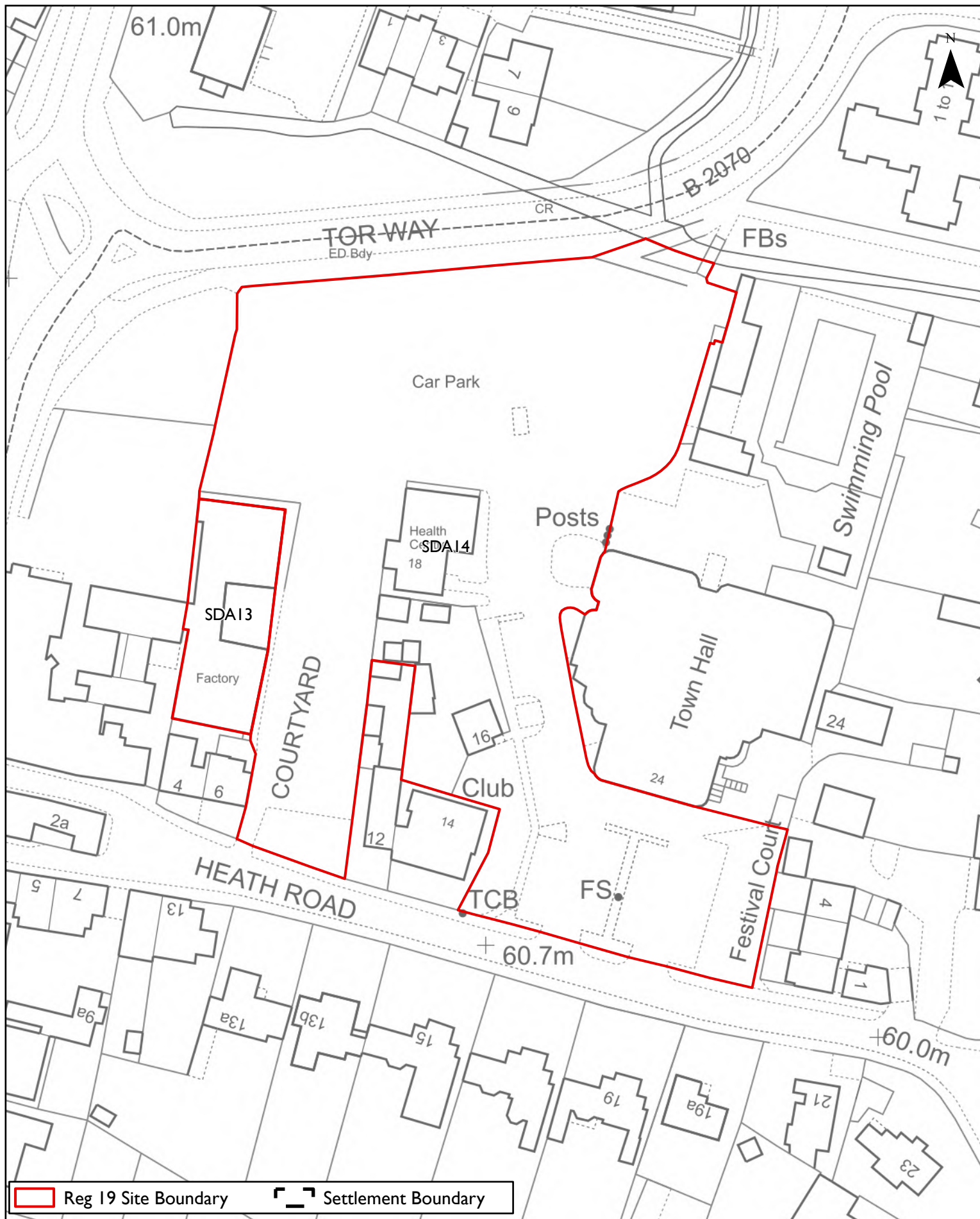
SDA12: Drum Court, The Spain  
Petersfield



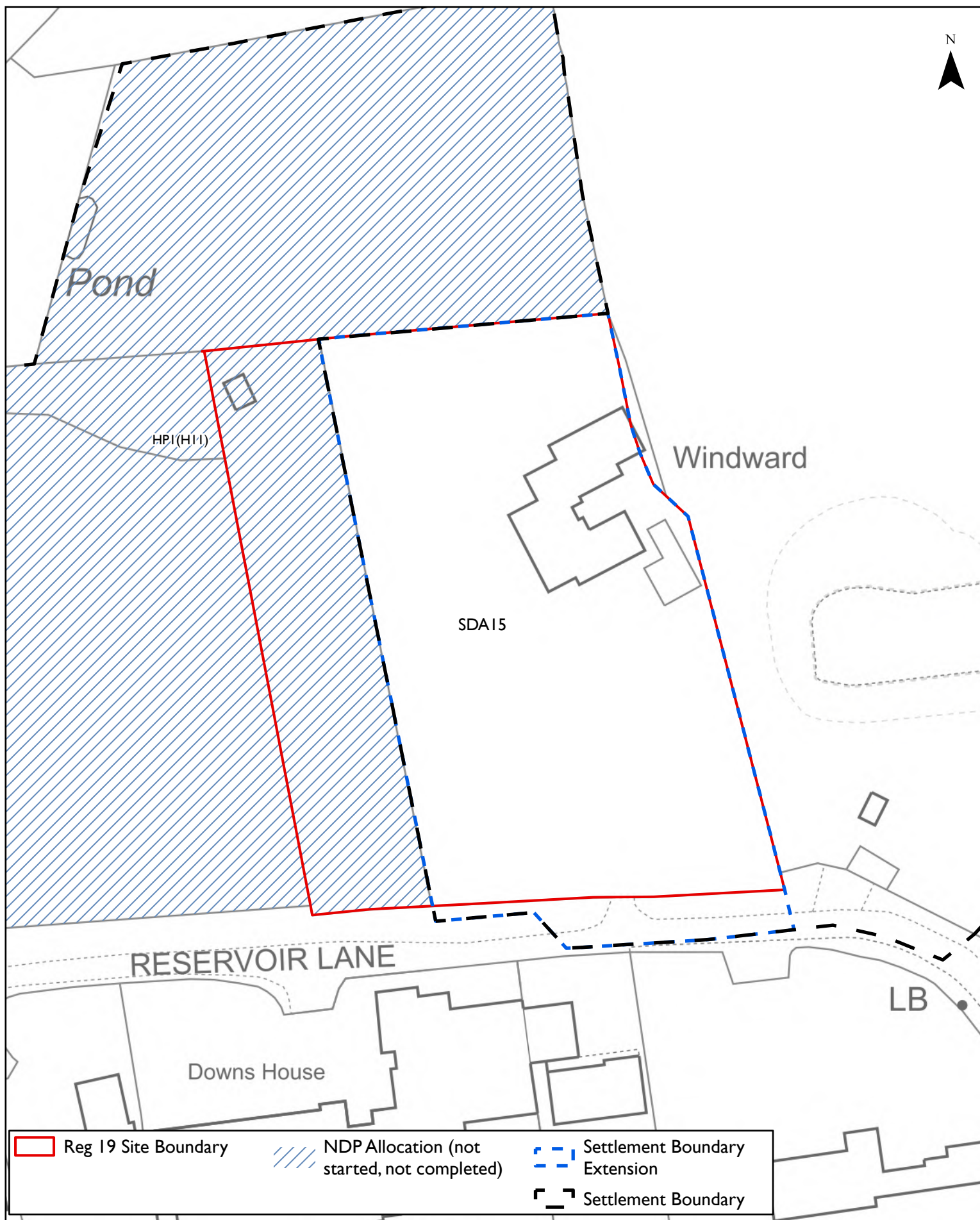
SDA13: The Courtyard, Heath Road  
Petersfield



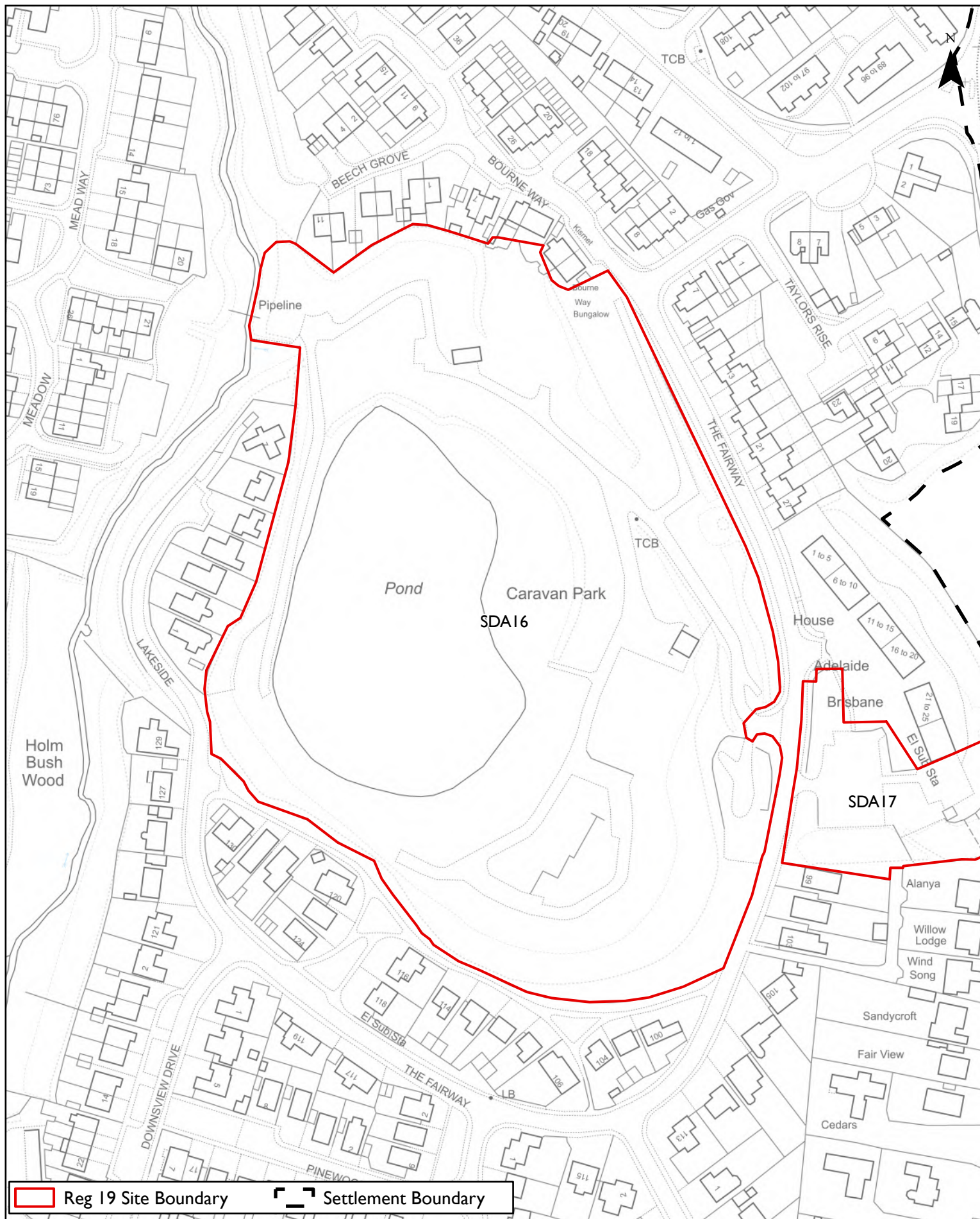
SDA14: Land at Festival Hall  
Petersfield



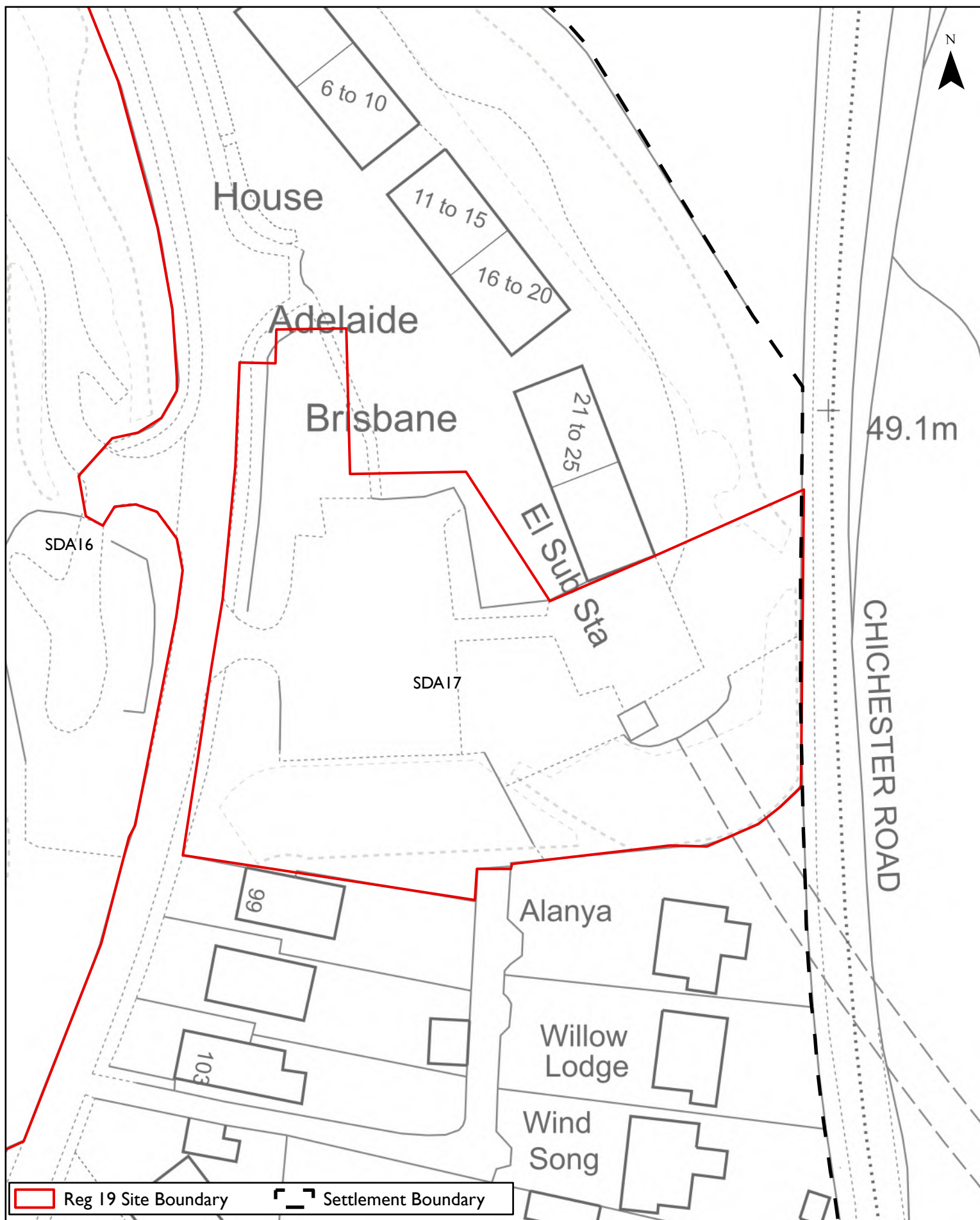
SDA15:Windward, Reservoir Lane  
Petersfield



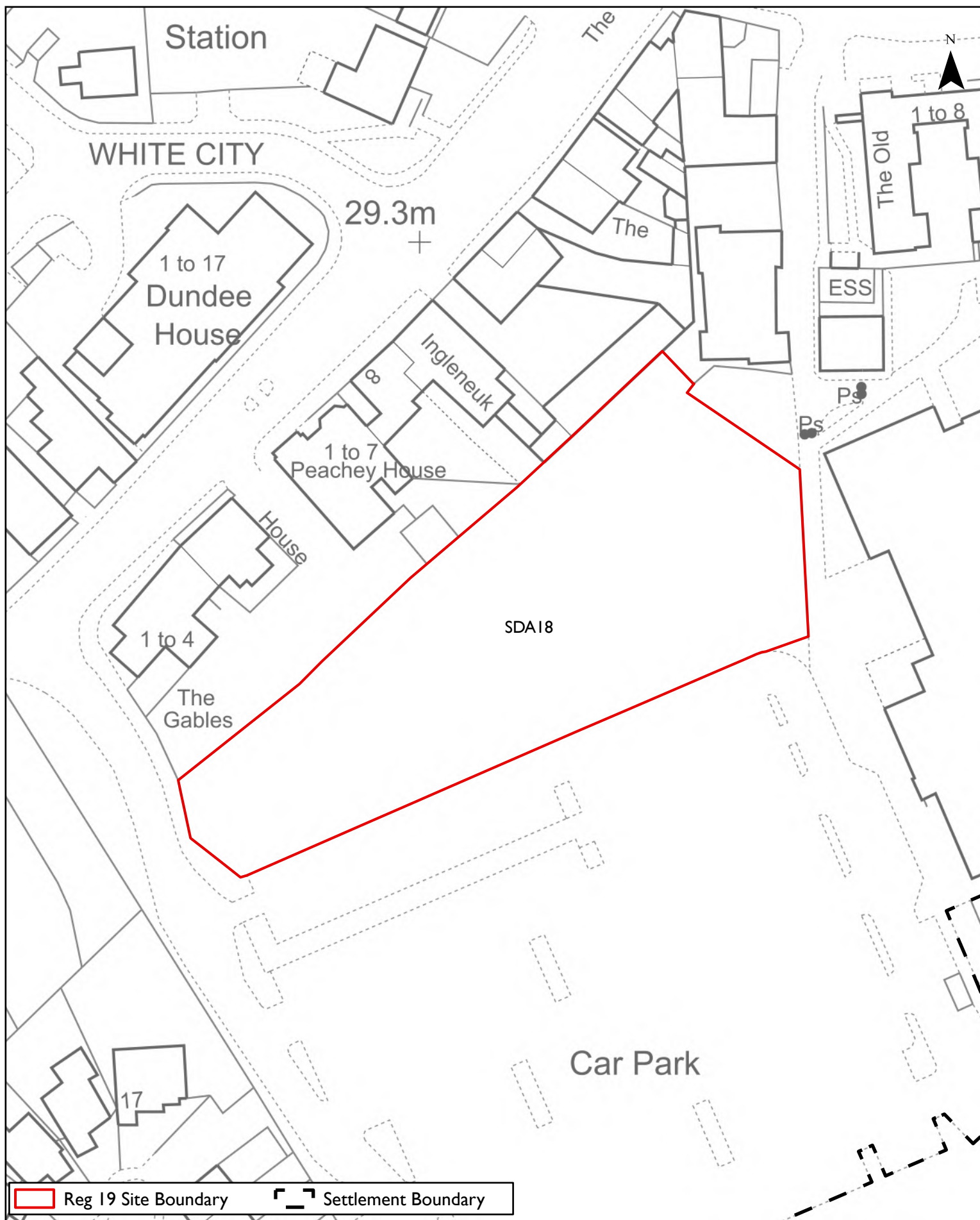
SDA16: Holmbush Caravan Park  
Midhurst



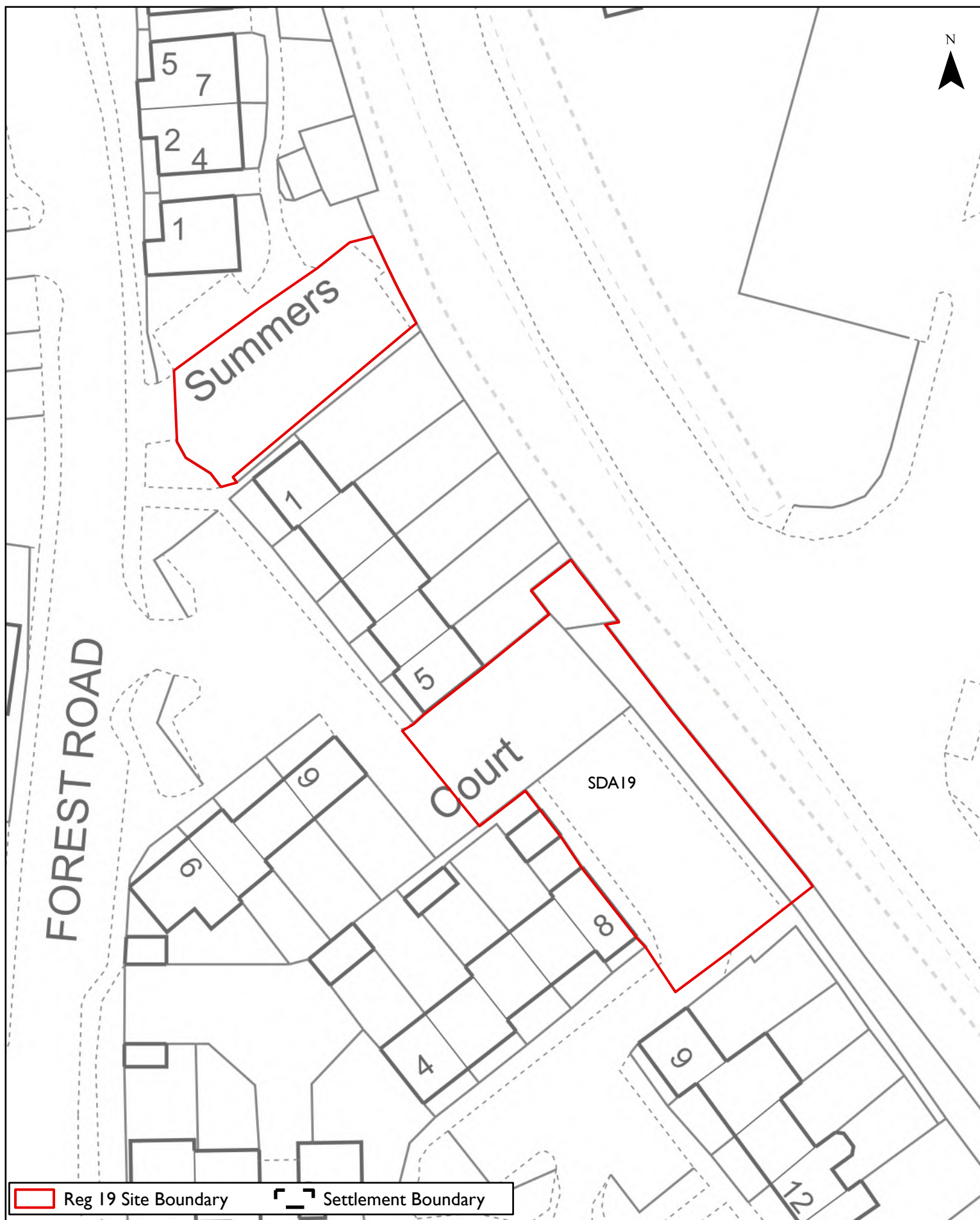
SDA17: Land at the Fairway  
Midhurst



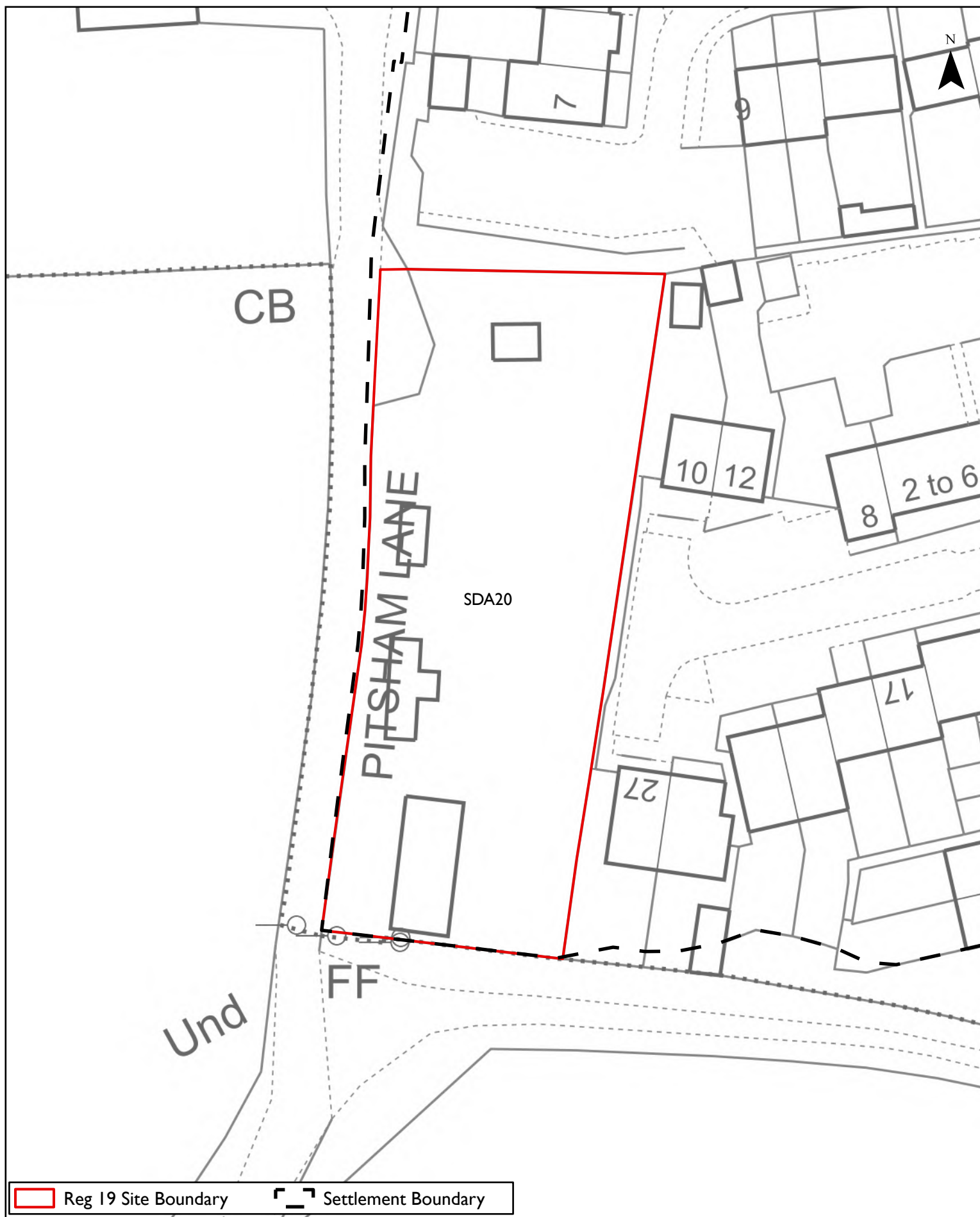
SDA18: Land adjacent to The Grange Car Park  
Midhurst



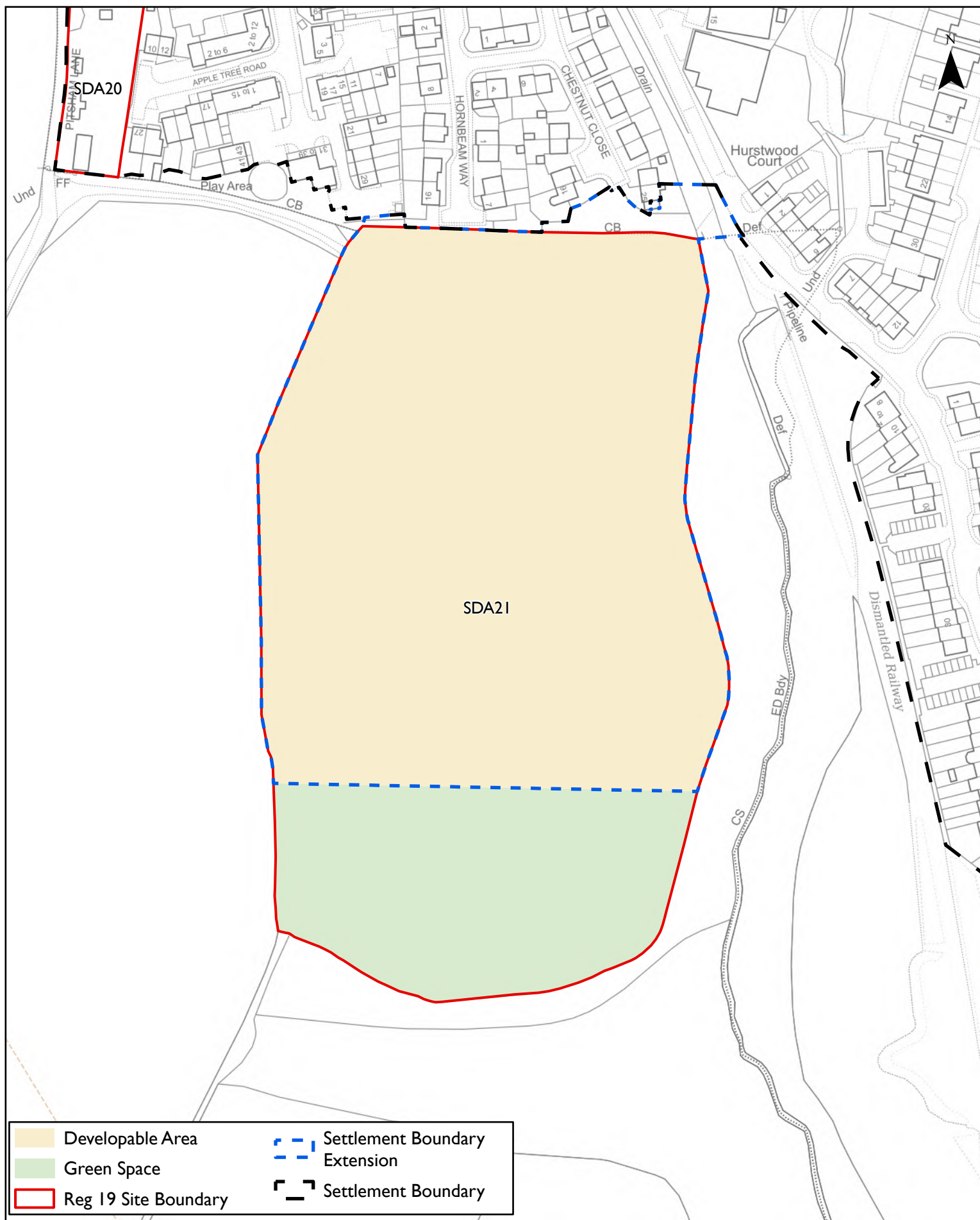
SDA19: Land at Forest Road and Hawthorn Close  
Midhurst



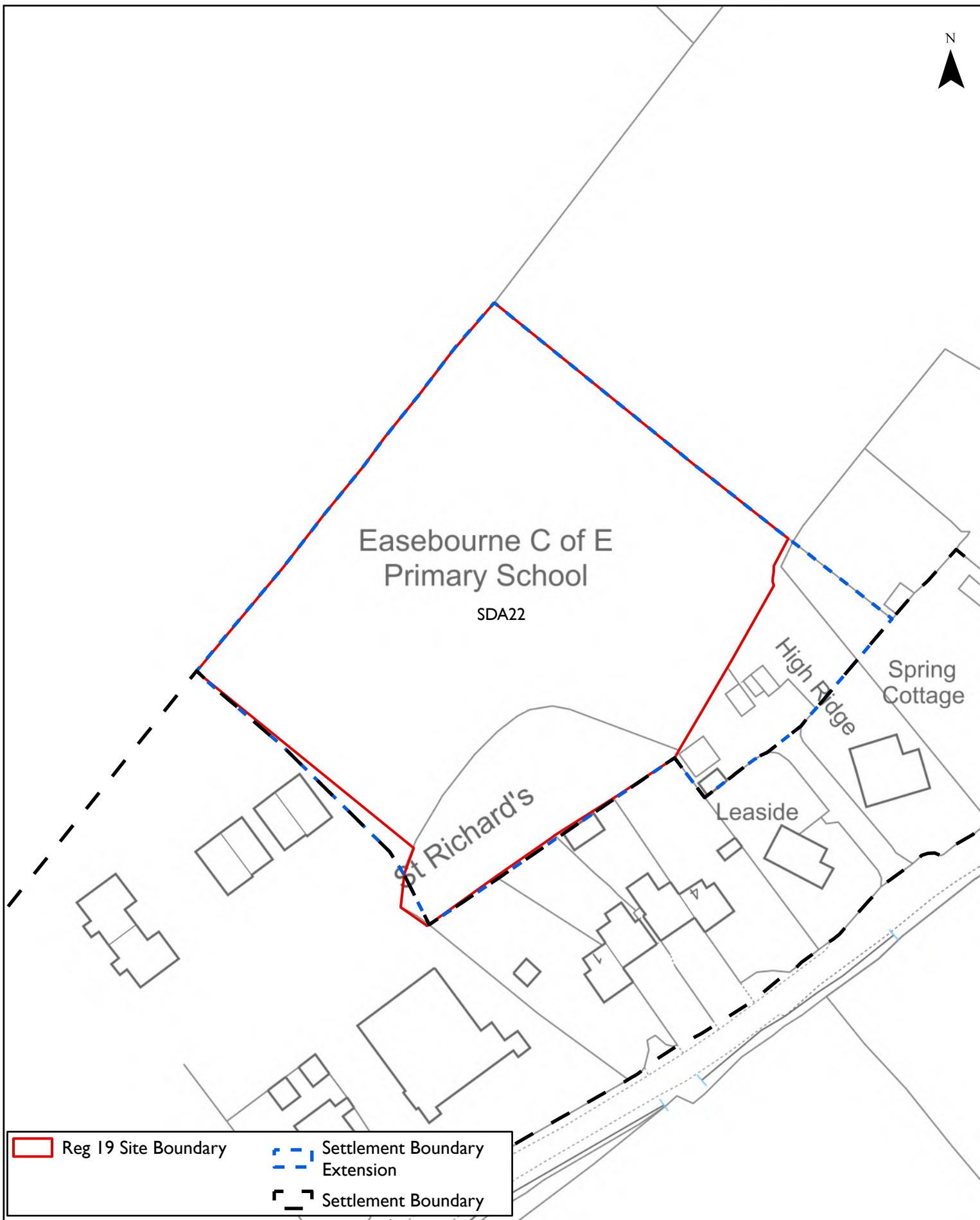
SDA20: Former Bus Depot, Pitsham Lane  
Midhurst



SDA21: Land east of Pitsham Lane  
Midhurst



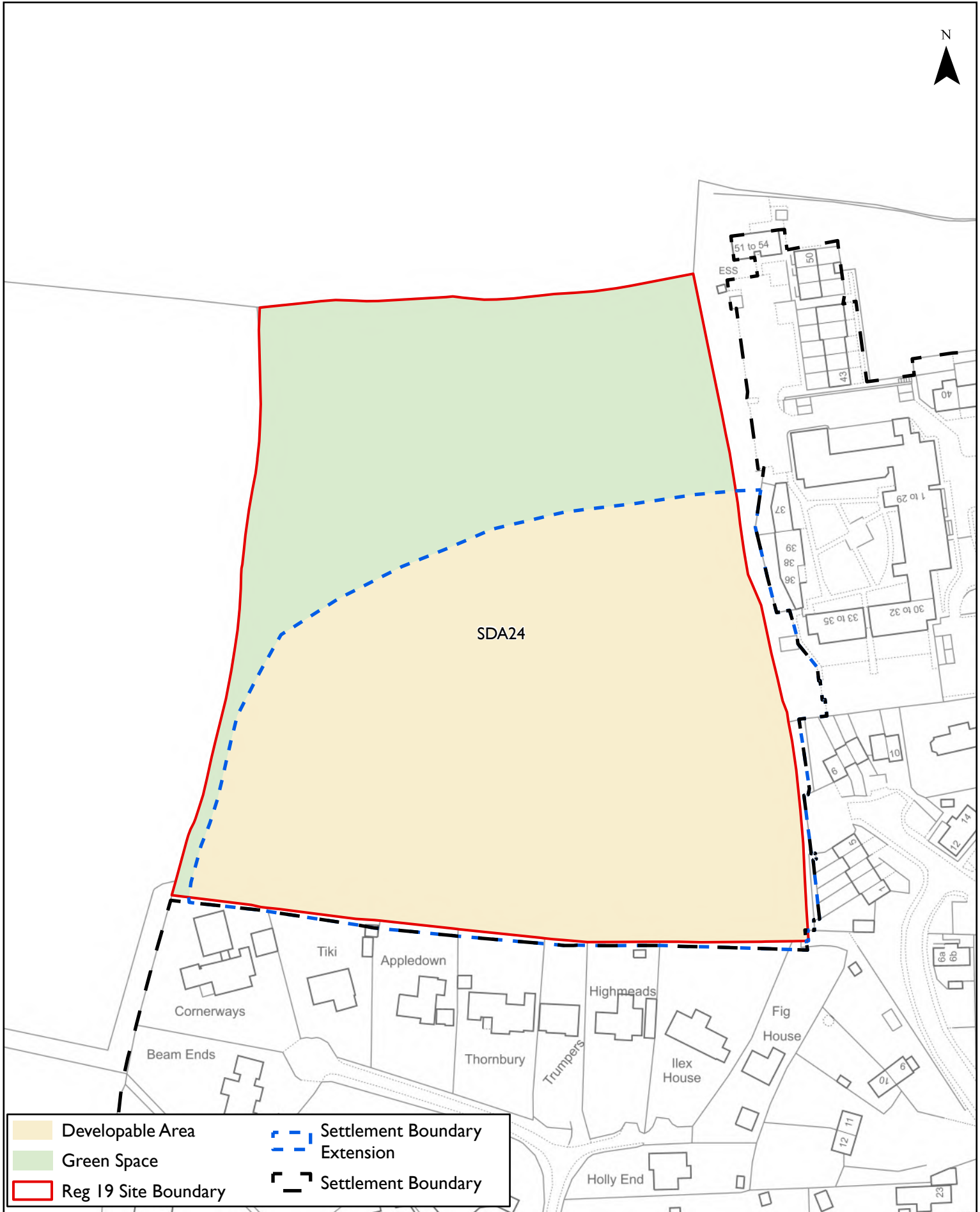
SDA22: Land at Former Easebourne School  
Easebourne



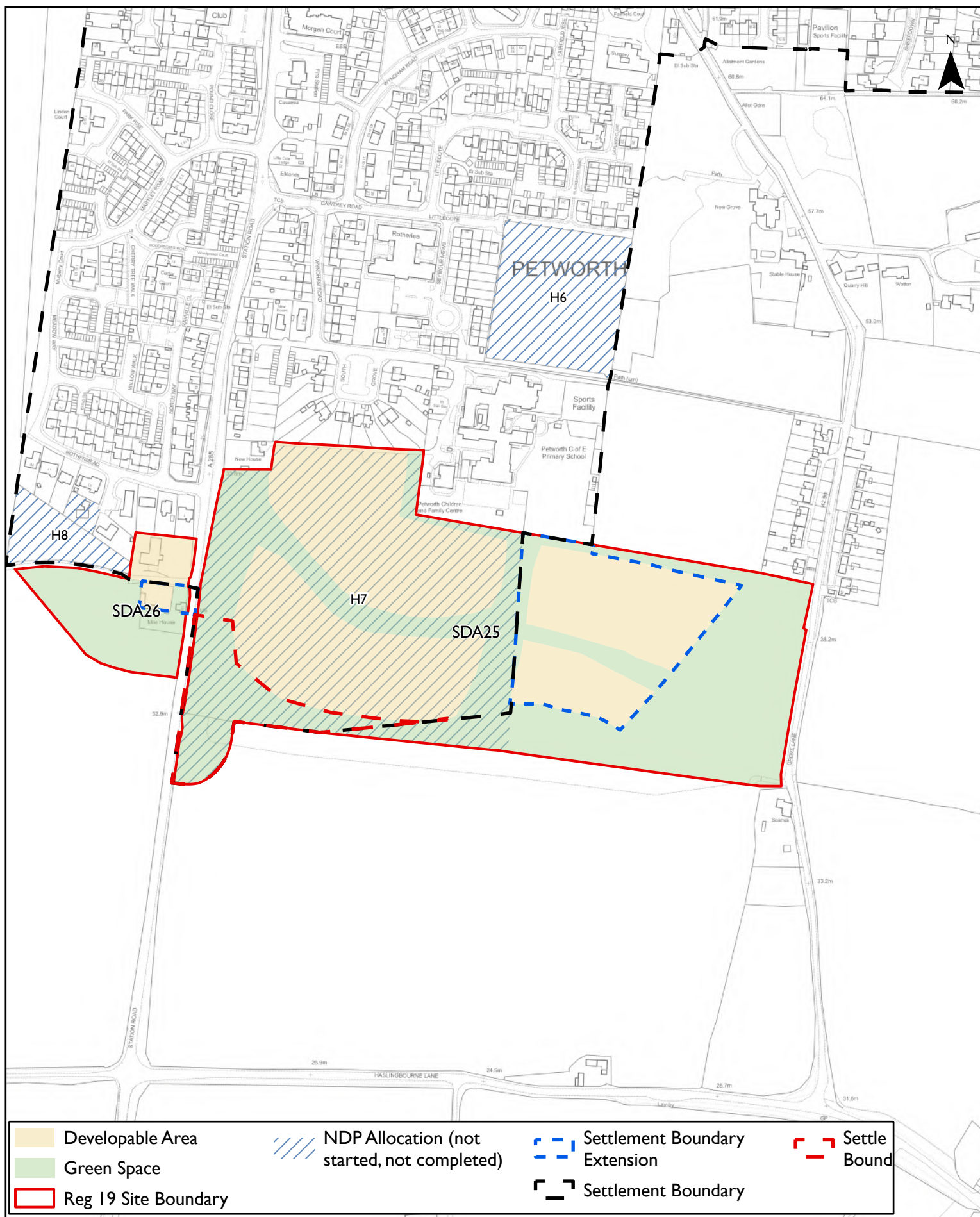
SDA23: Midhurst Community Hospital and 1-2 Rotherfield Mews  
Easebourne



SDA24: Land west of Budgenor Lodge  
Easebourne



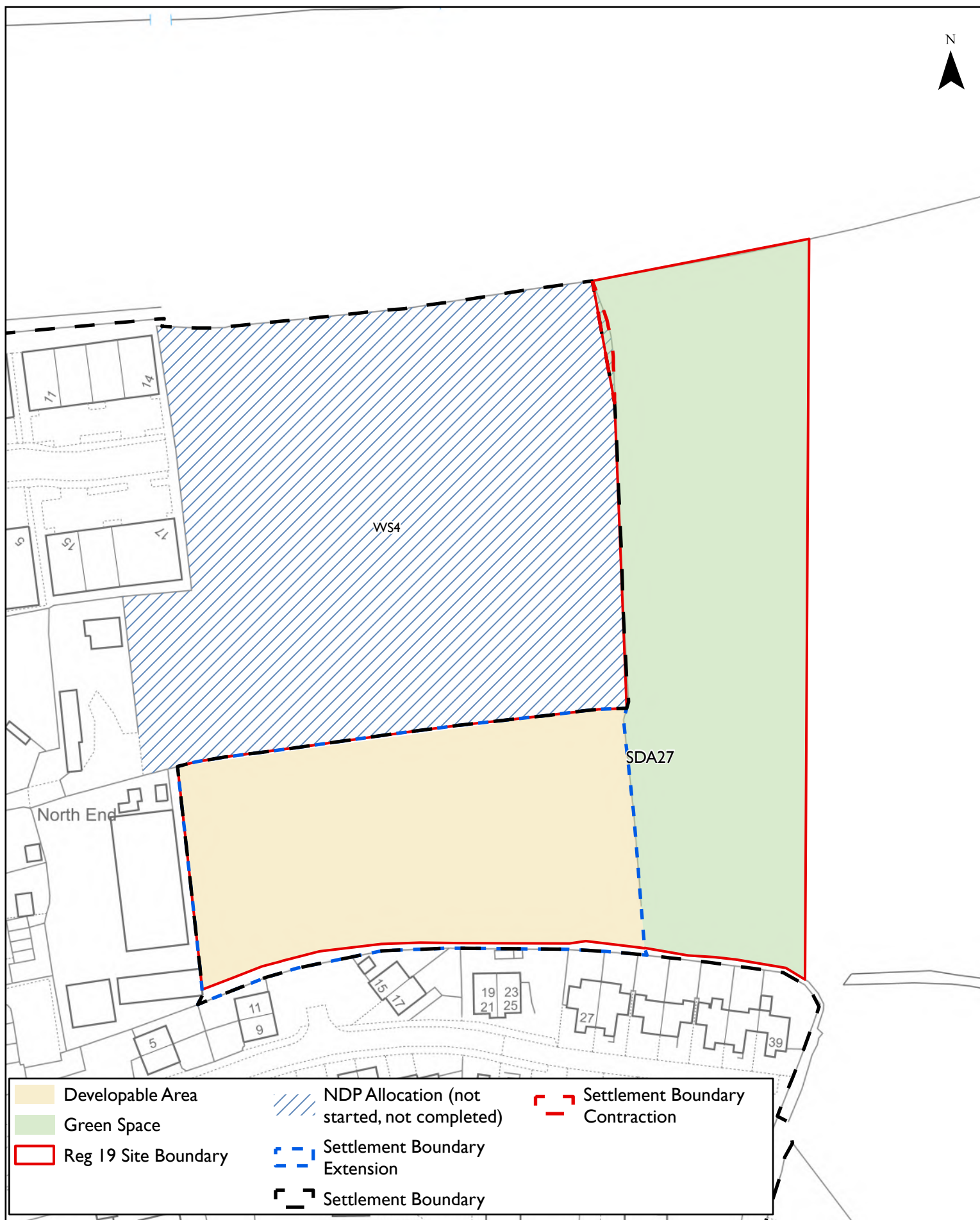
SDA25: Land south of Herbert Shiner School  
Petworth



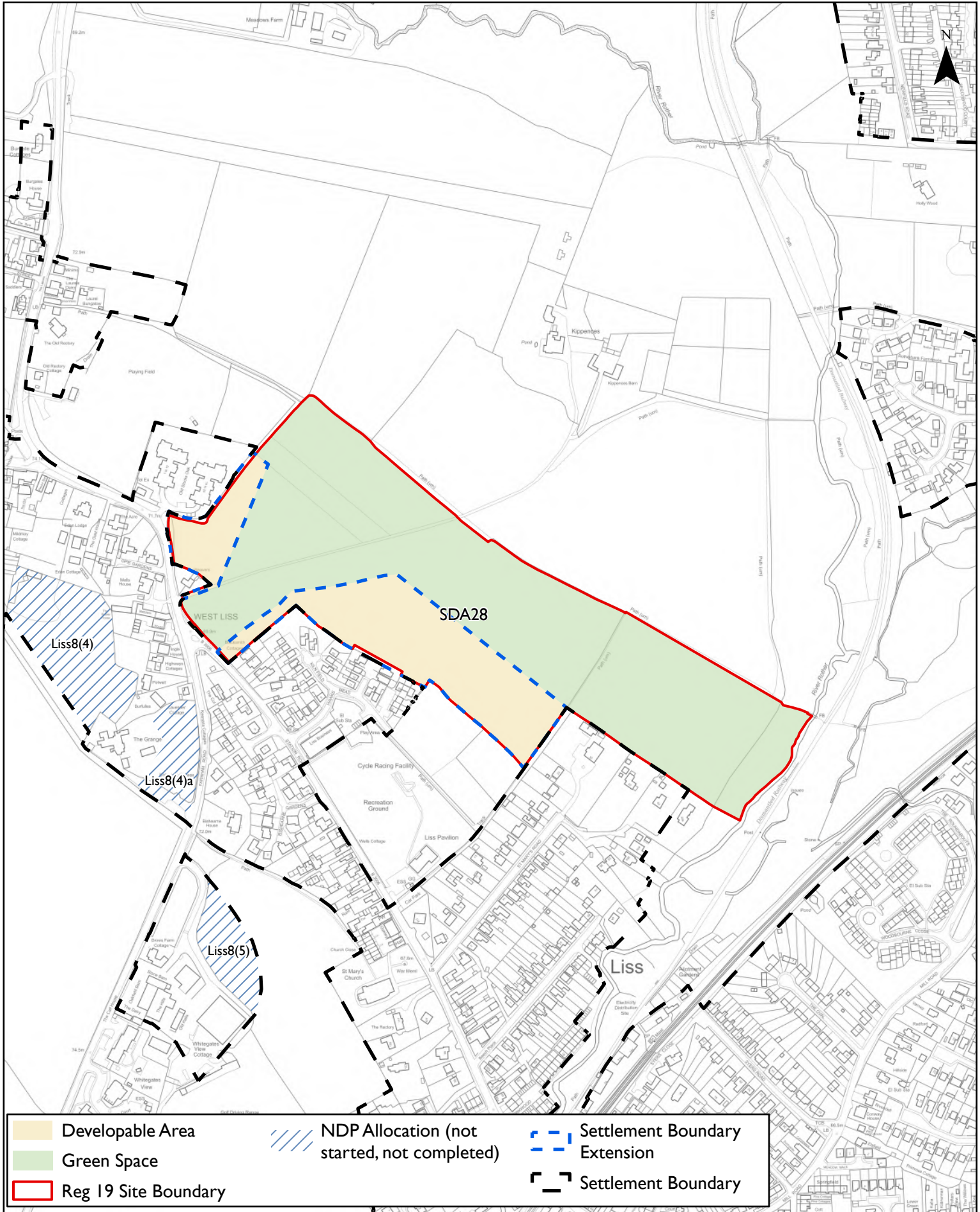
SDA26: Land at Rotherbridge Lane  
Petworth



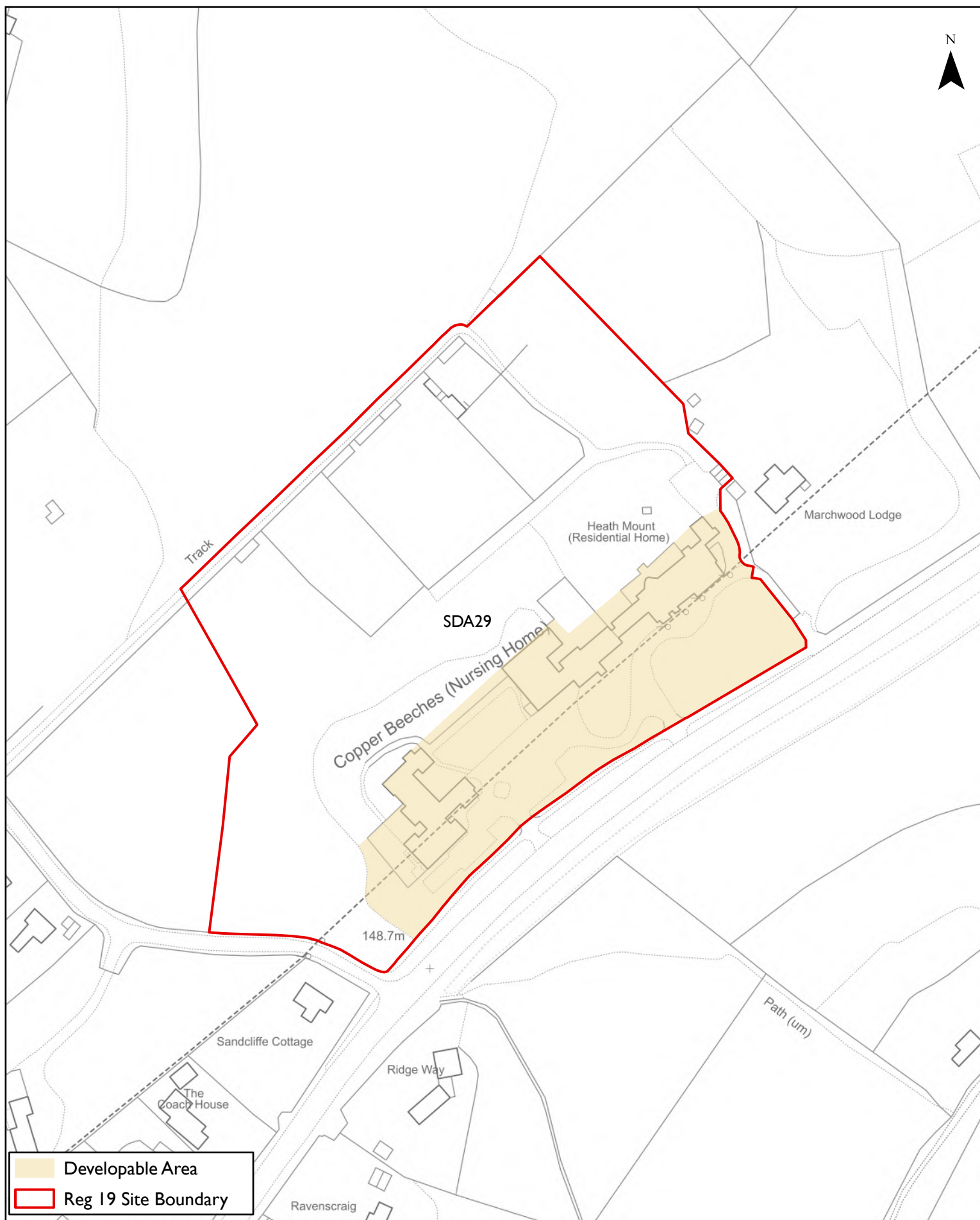
SDA27: Land north of Northend Close  
Petworth



SDA28: Land at Farnham and Station Roads  
Liss

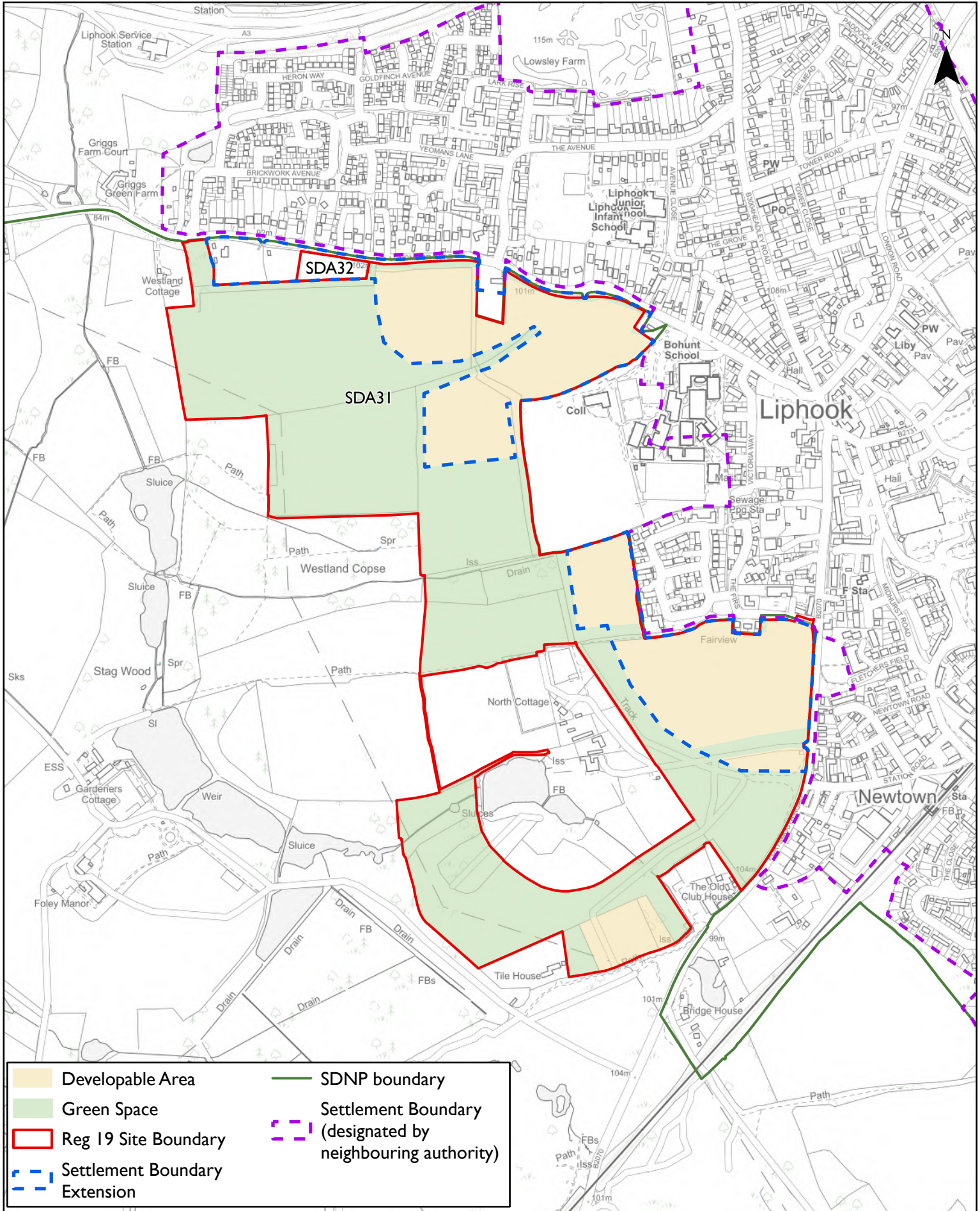


### SDA29: Land at Copper Beeches, Silver Birch and Heathmount Hill Brow





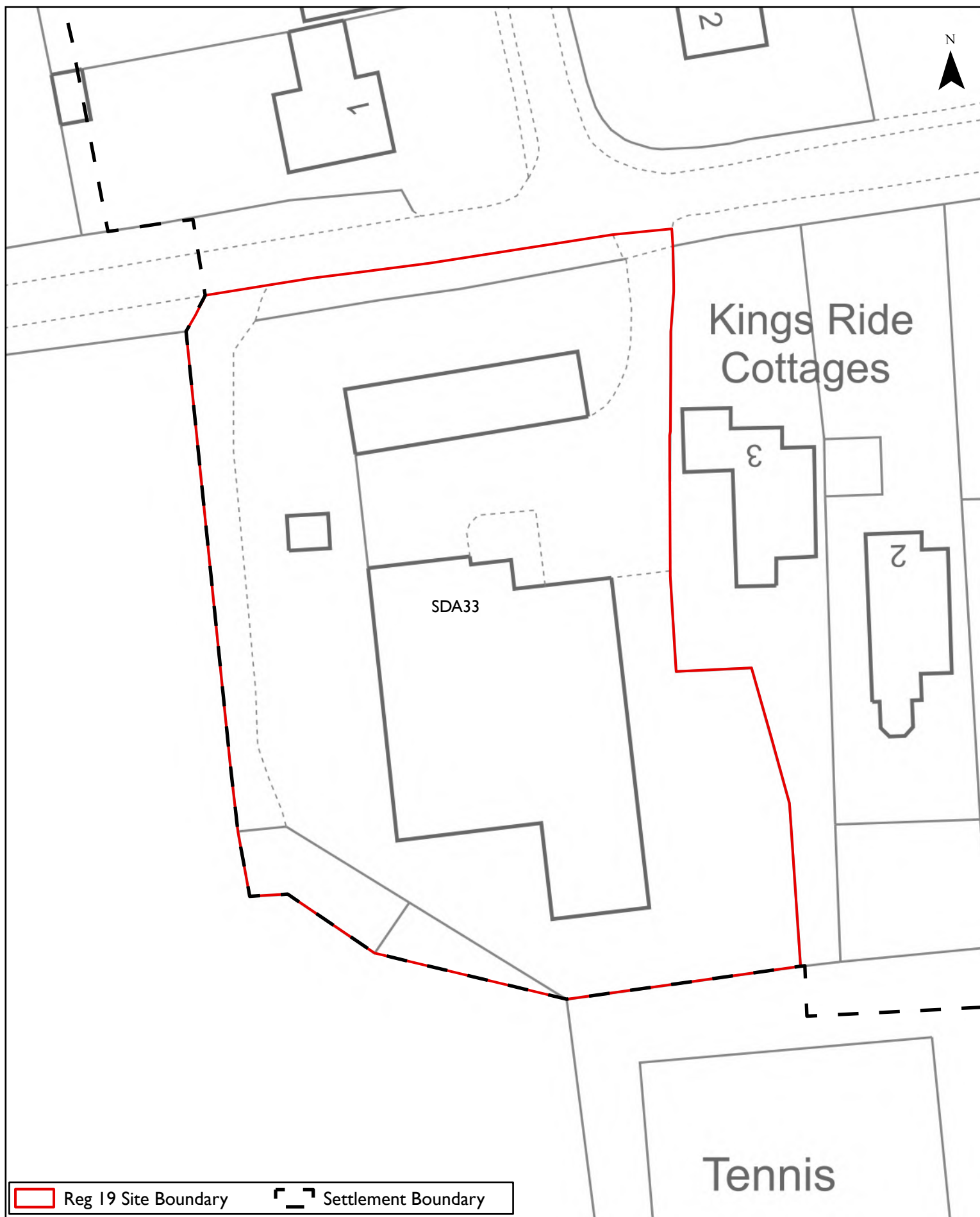
SDA31: Land west of Liphook / Land at Westlands Park  
Liphook



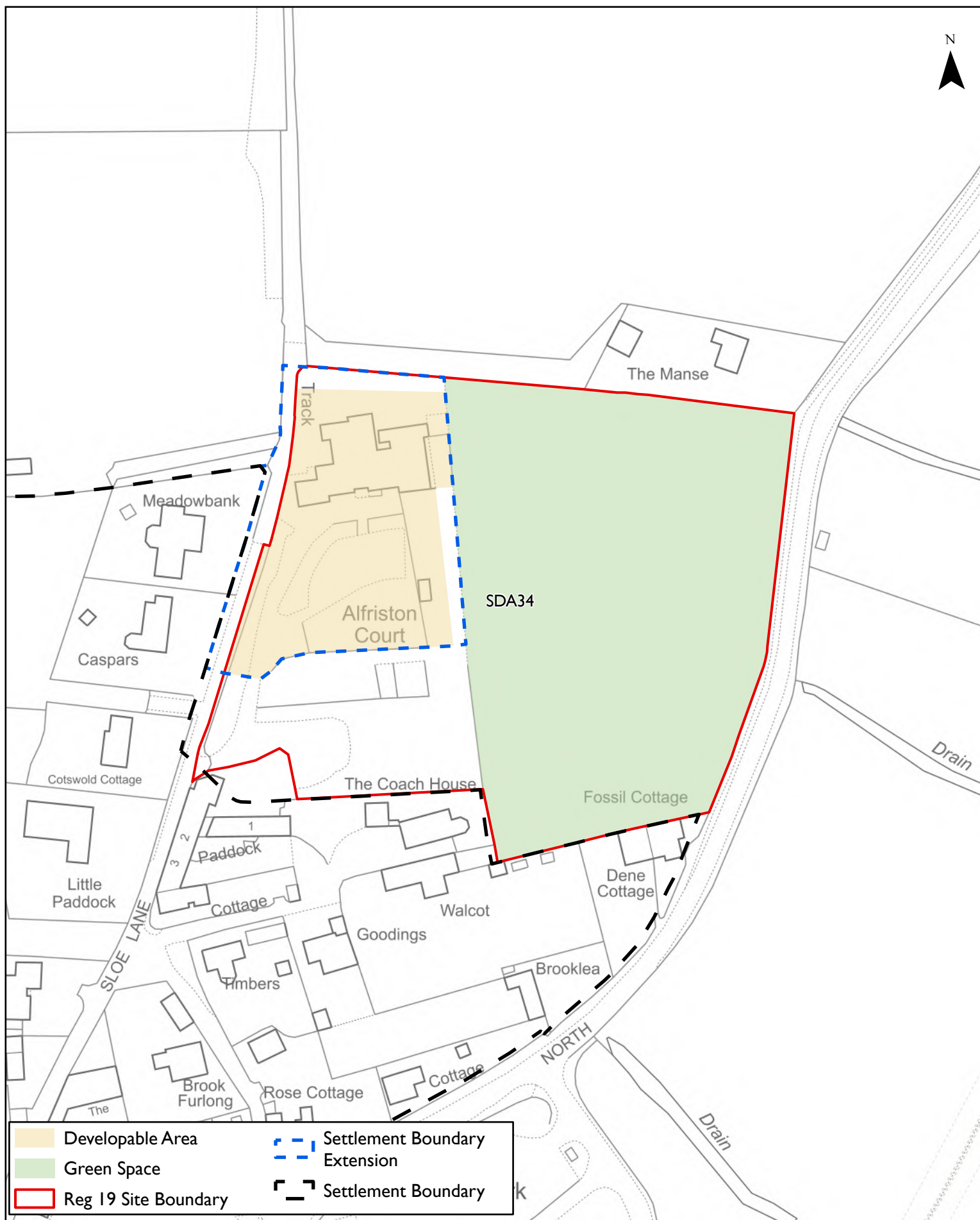
SDA32: Land at Westlands House off Longmoor Road  
Liphook



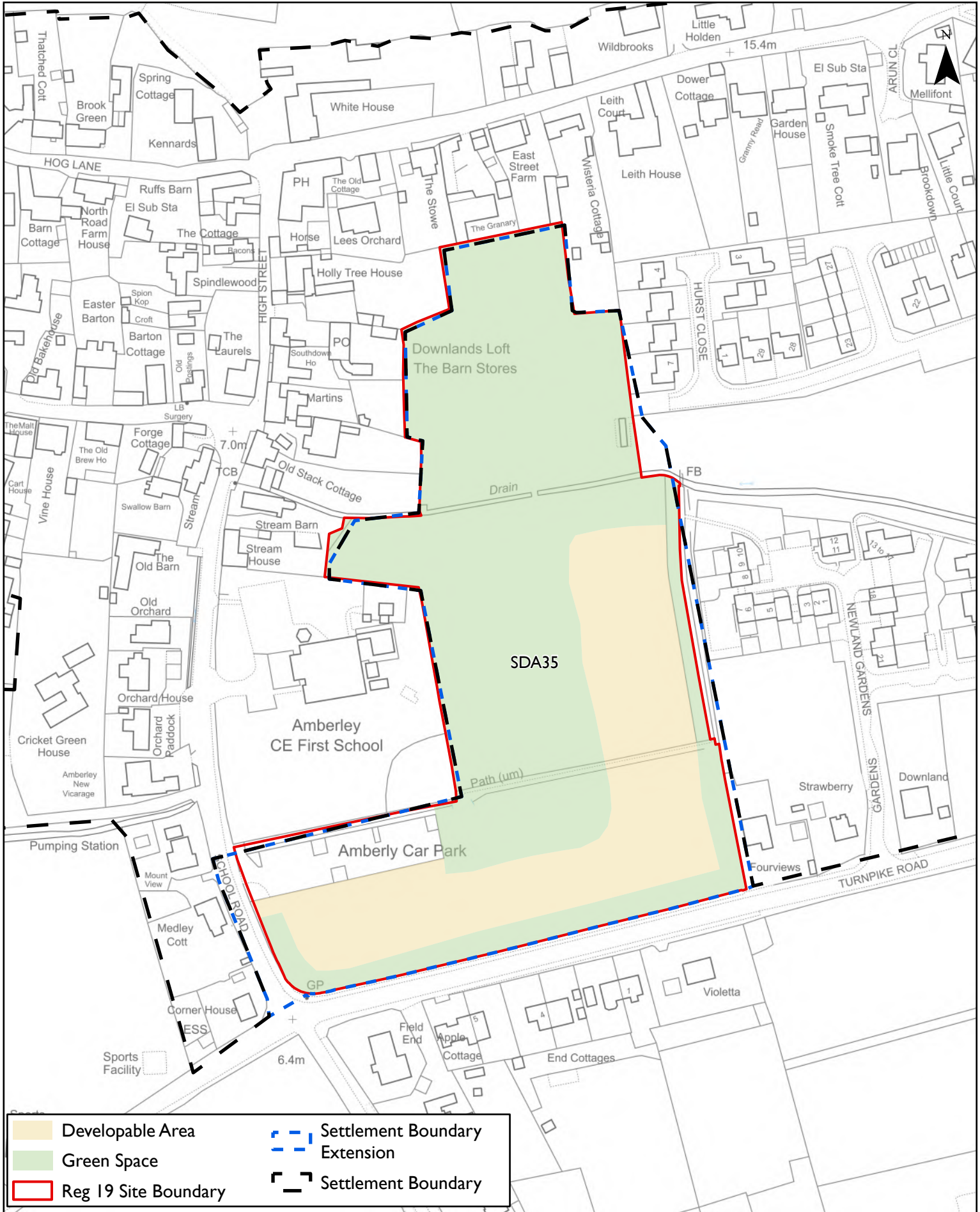
SDA33: Kings Ride  
Alfriston



SDA34:Alfriston Court  
Alfriston



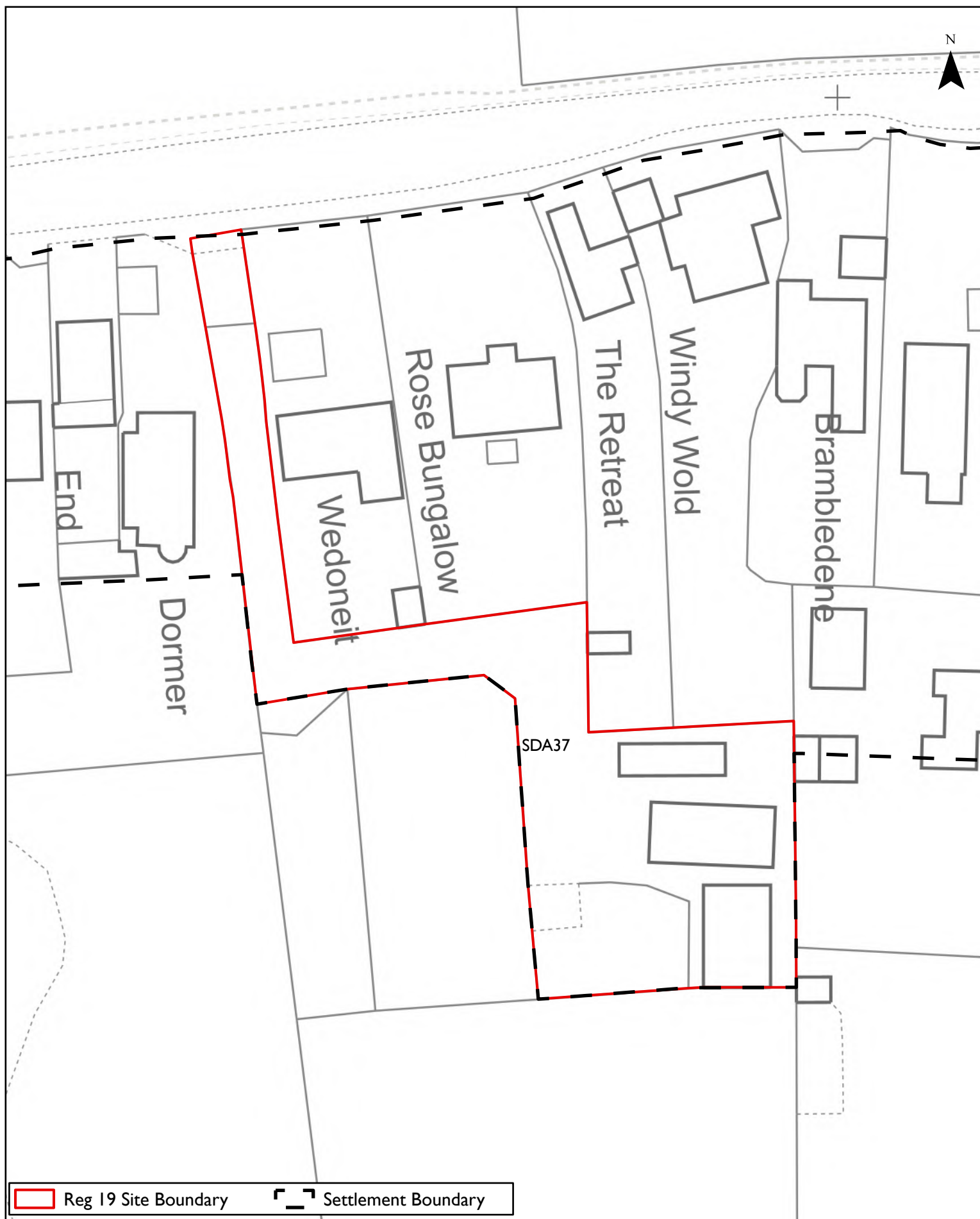
SDA35: Land at East Street Farm  
Amberley



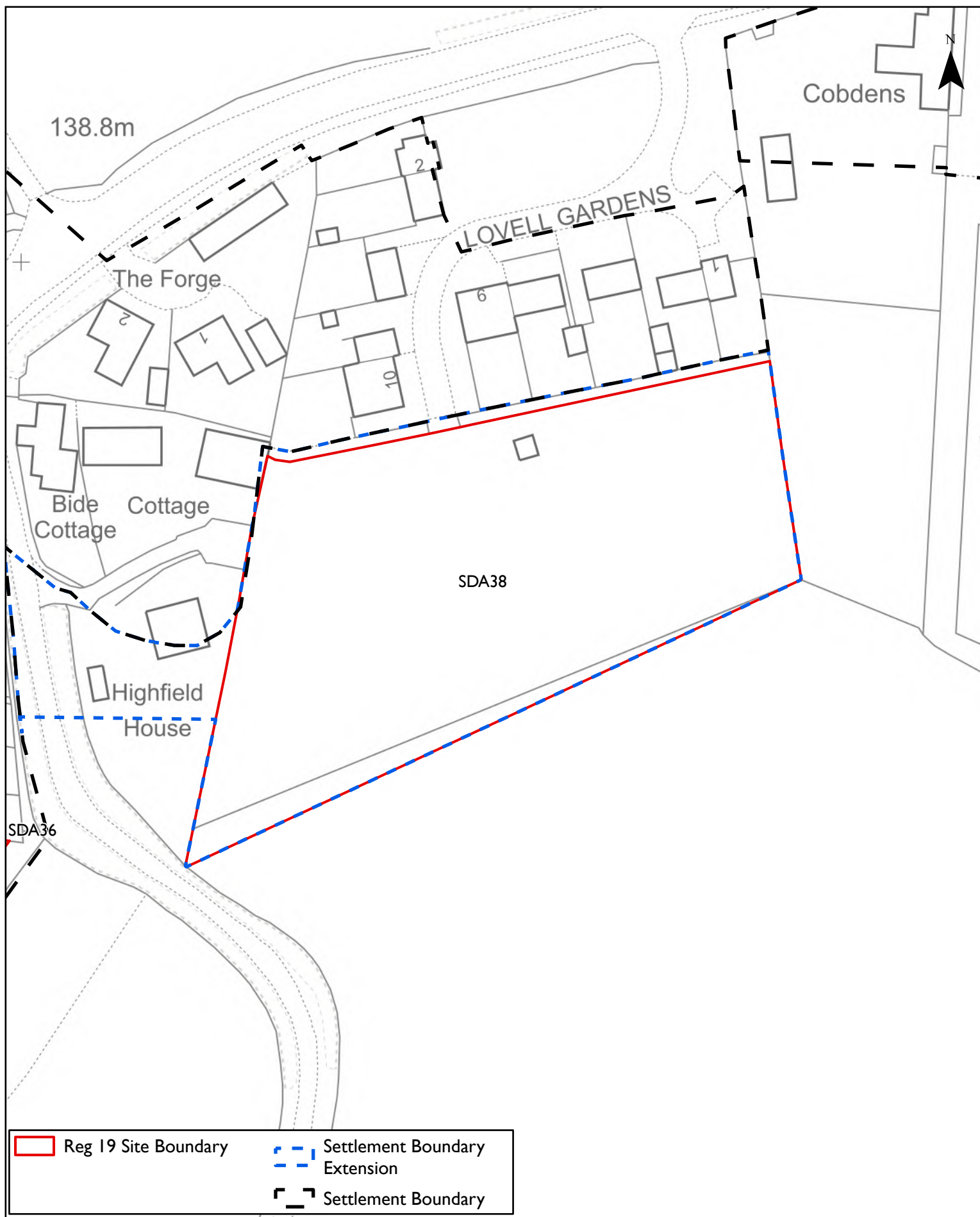
SDA36: Land at Clements Close / Land south of Clements  
Close  
Binsted



SDA37: New Barn Stables, Binsted  
Binsted








SDA38: Land south of Lovell Gardens  
Binsted

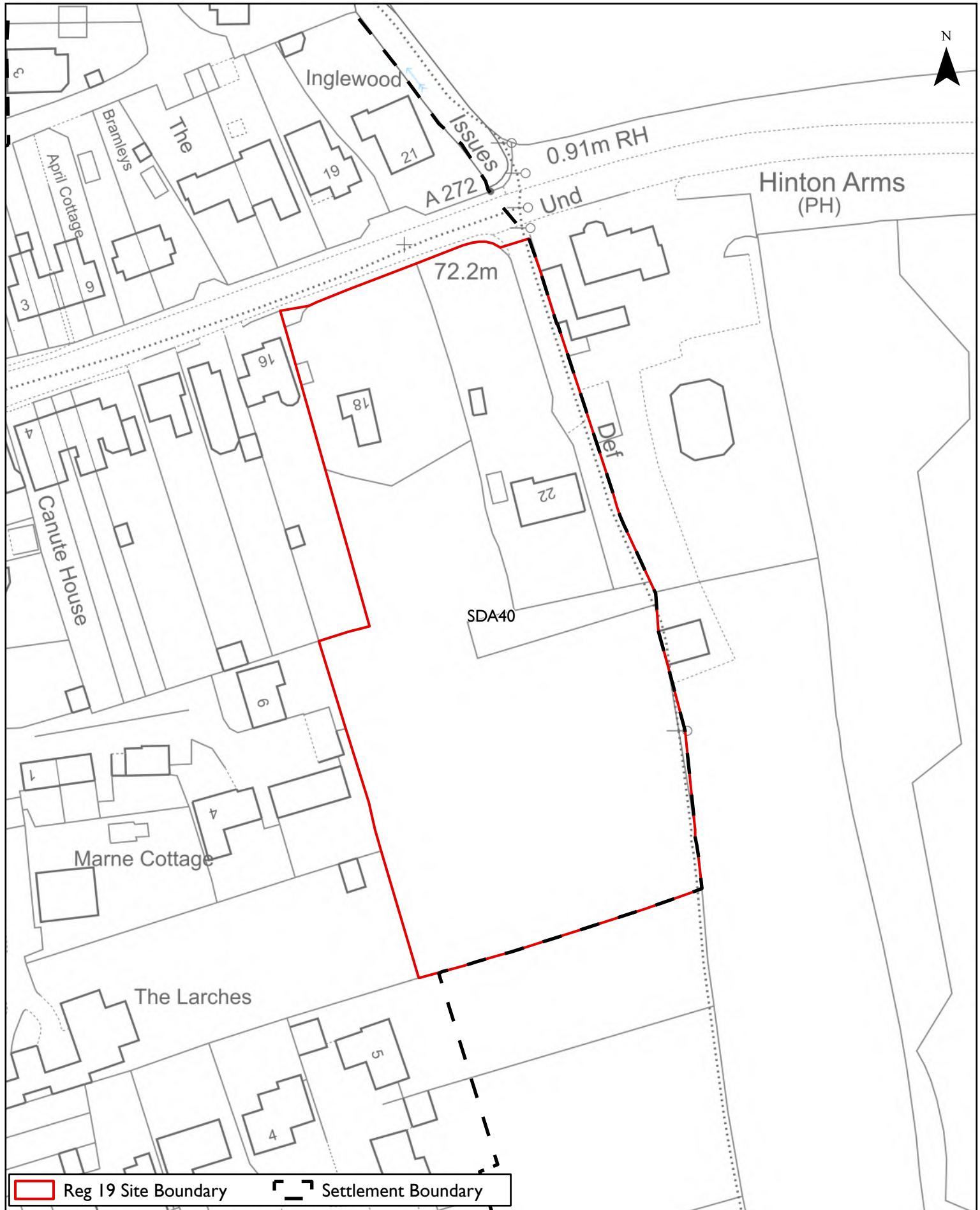


SDA39: Land east of Coombe Crescent  
Bury

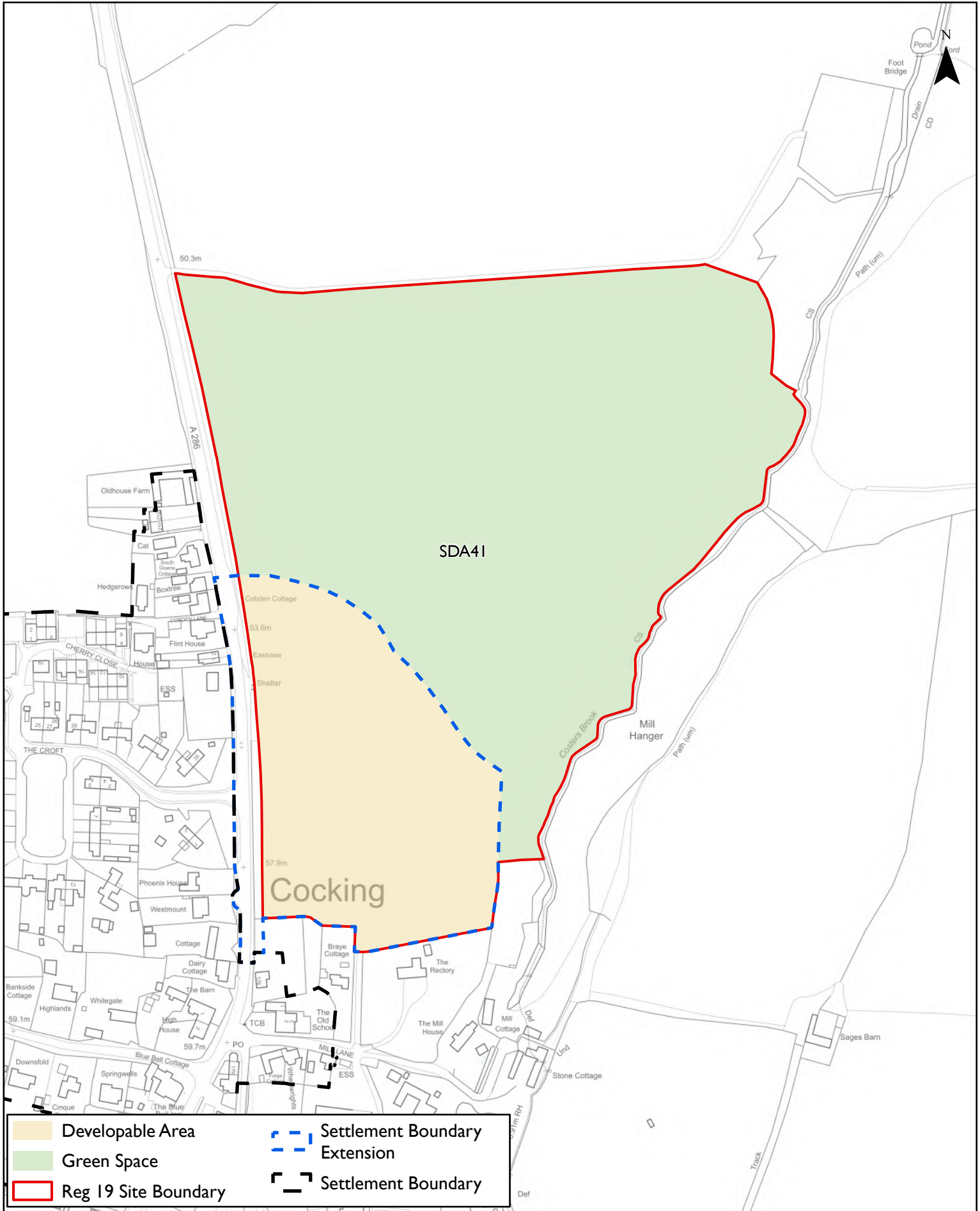


	Developable Area		Settlement Boundary Extension
	Green Space		Settlement Boundary
	Reg 19 Site Boundary		

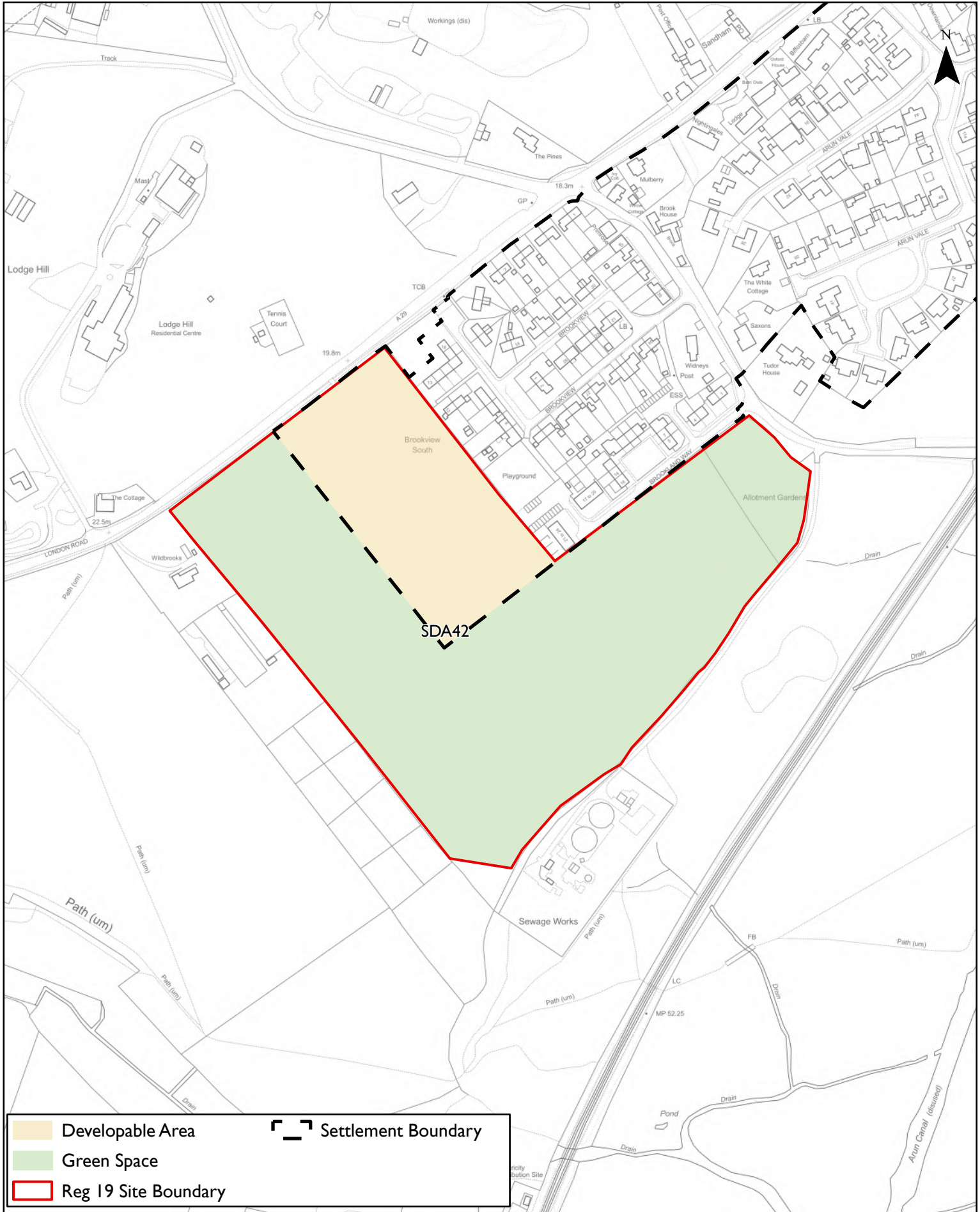
SDA40: Land south of A272 at Hinton Marsh / Land at Spring  
and Thatch Cottages  
New Cheriton



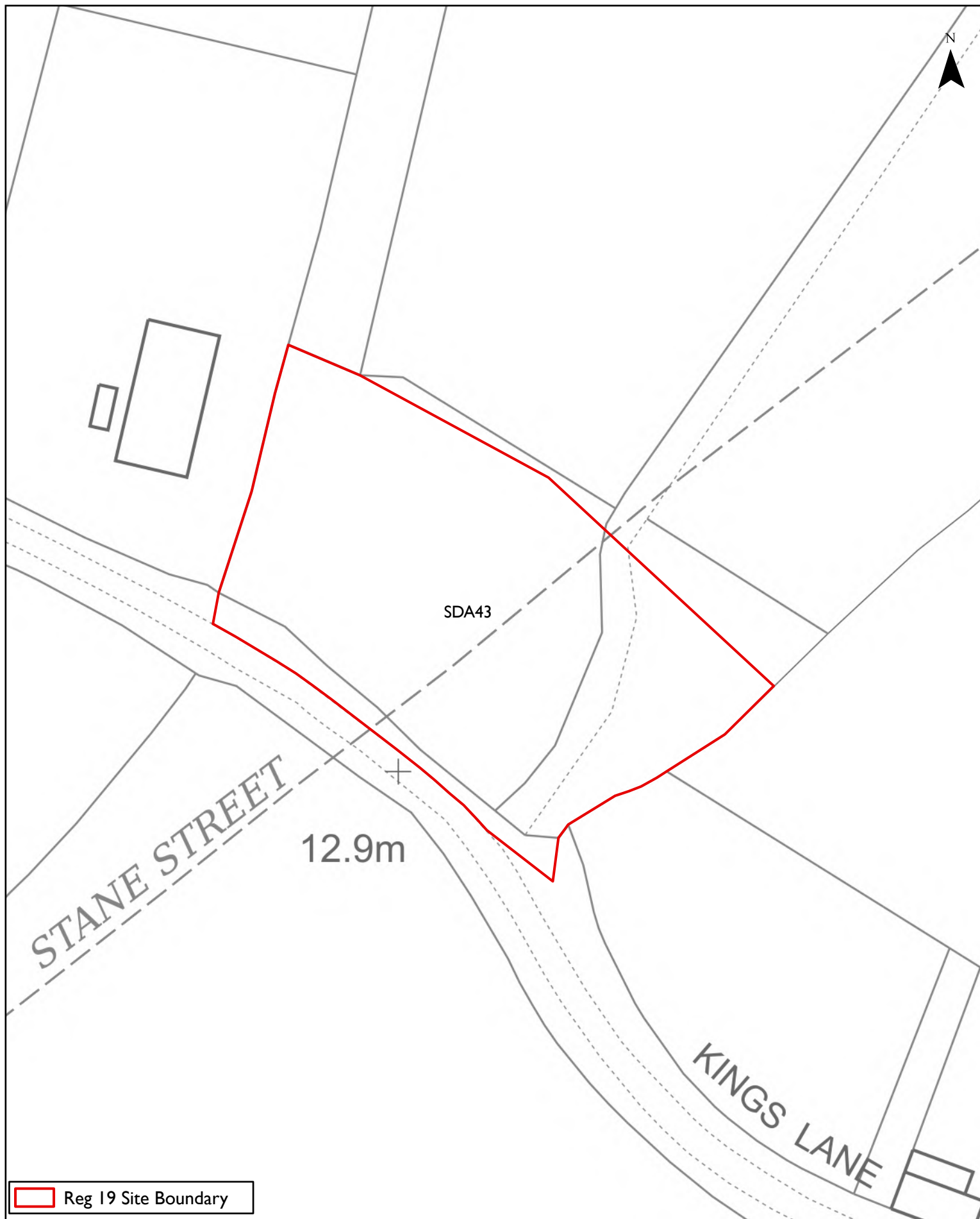
SDA41: Land east of A286 and north of Mill Lane  
Cocking



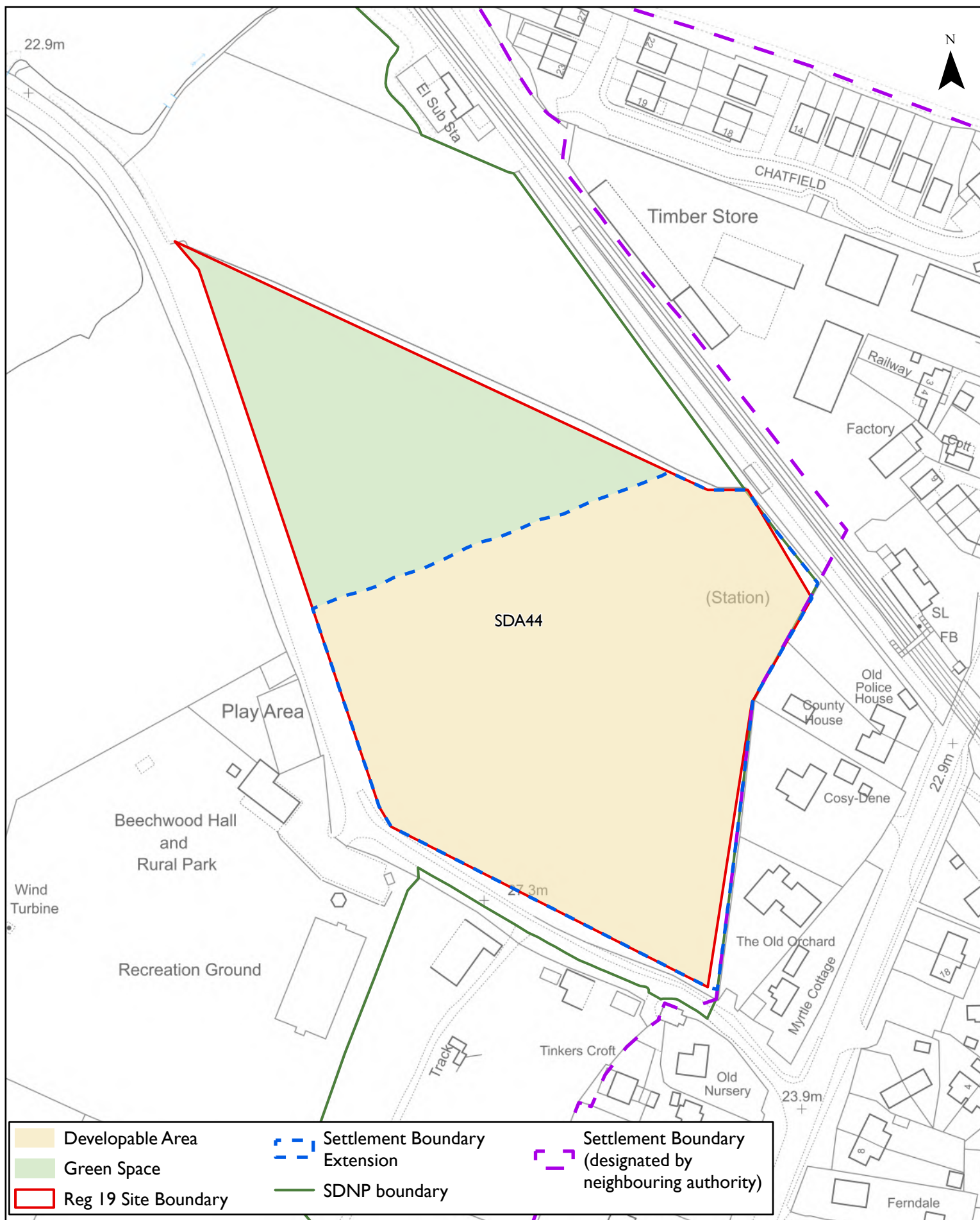
### SDA42: Land south of London Road / Land at Brookland Way Coldwaltham



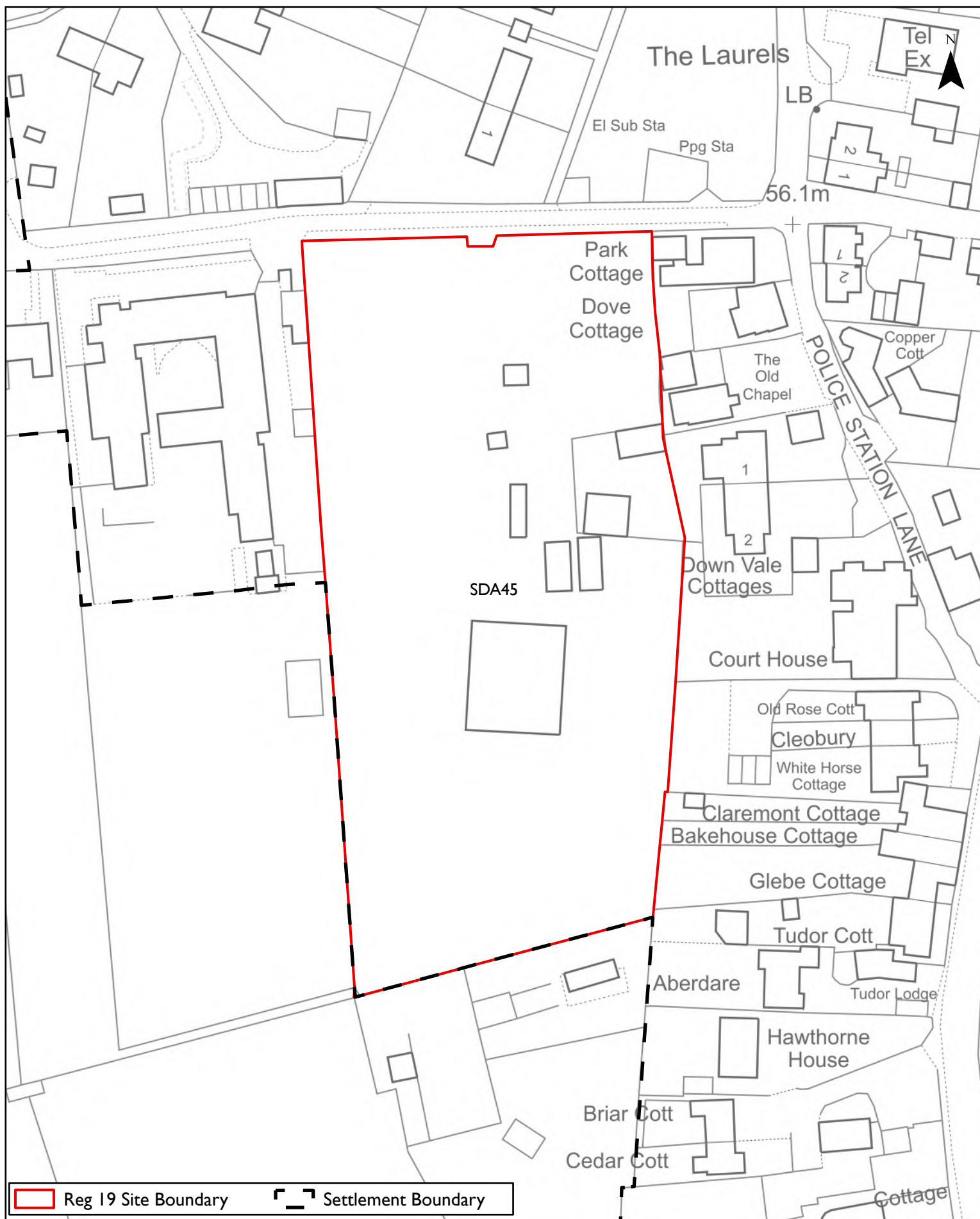
SDA43: Land North of Kings Lane  
Coldwatham



SDA44: Land at Beechwood Lane  
Cooksbridge

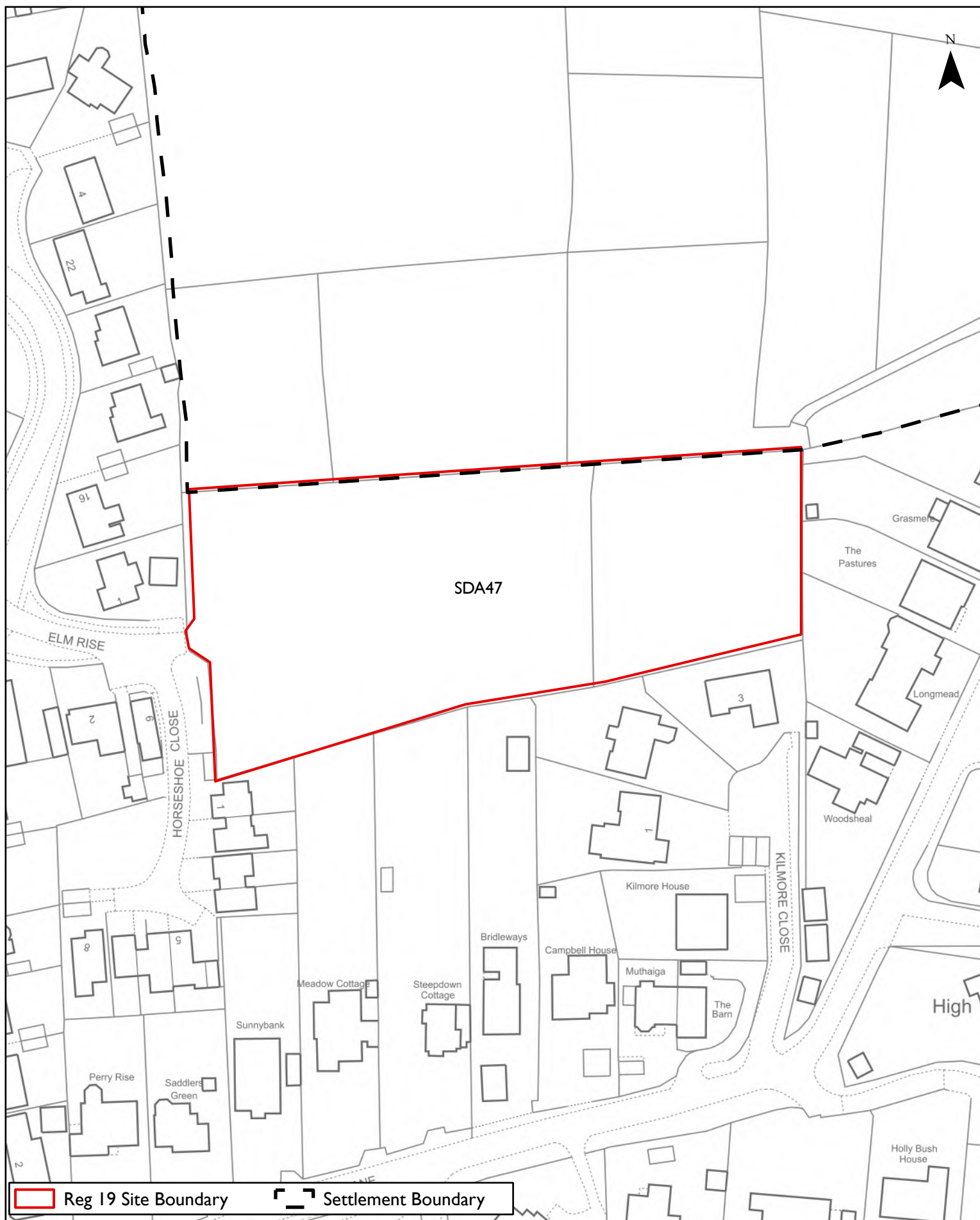


SDA45: Land at Park Lane  
Droxford

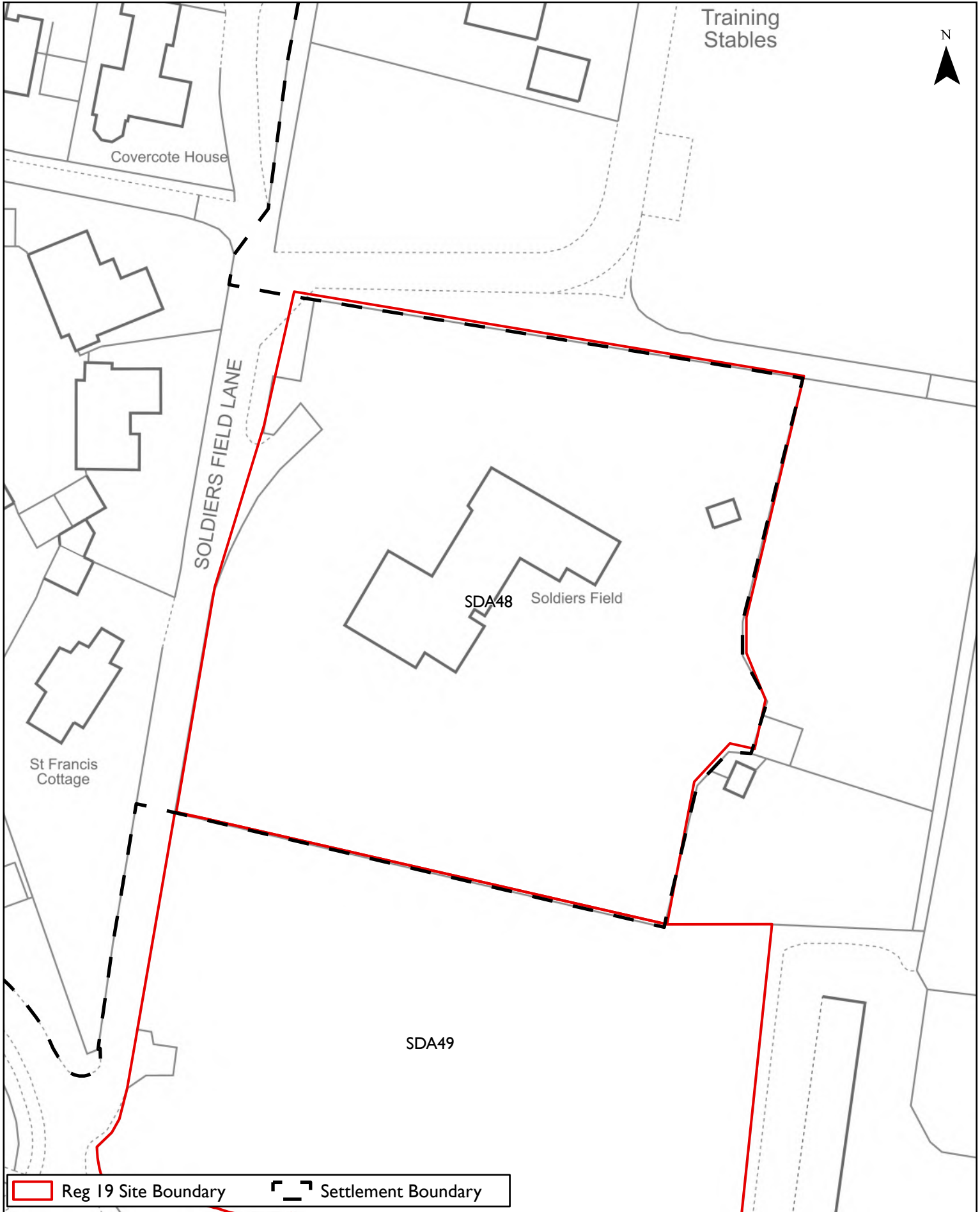




SDA47: Land at Elm Rise  
Findon



SDA48: Soldiers Field House  
Findon

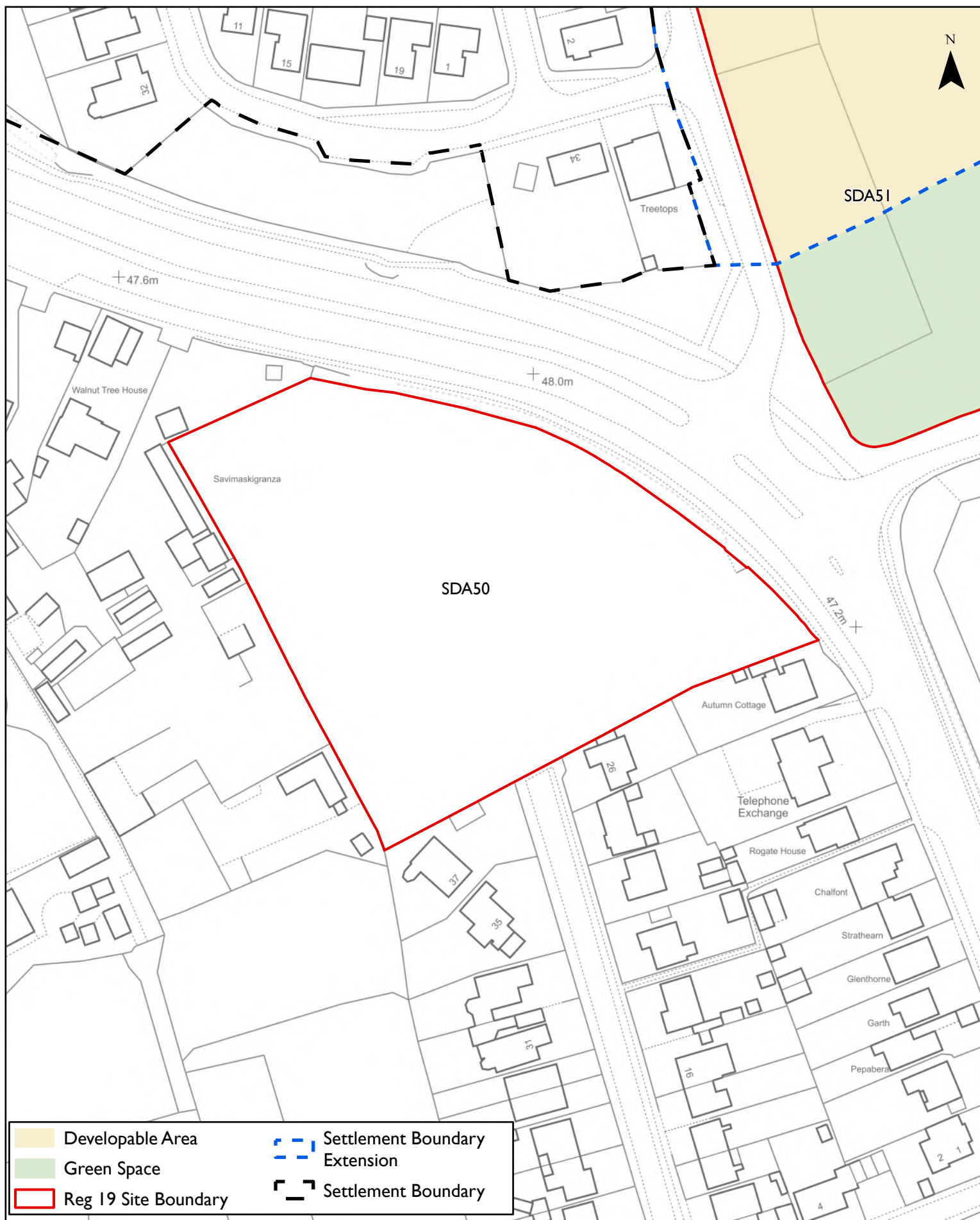


SDA49: Land south of Soldiers Field House  
Findon

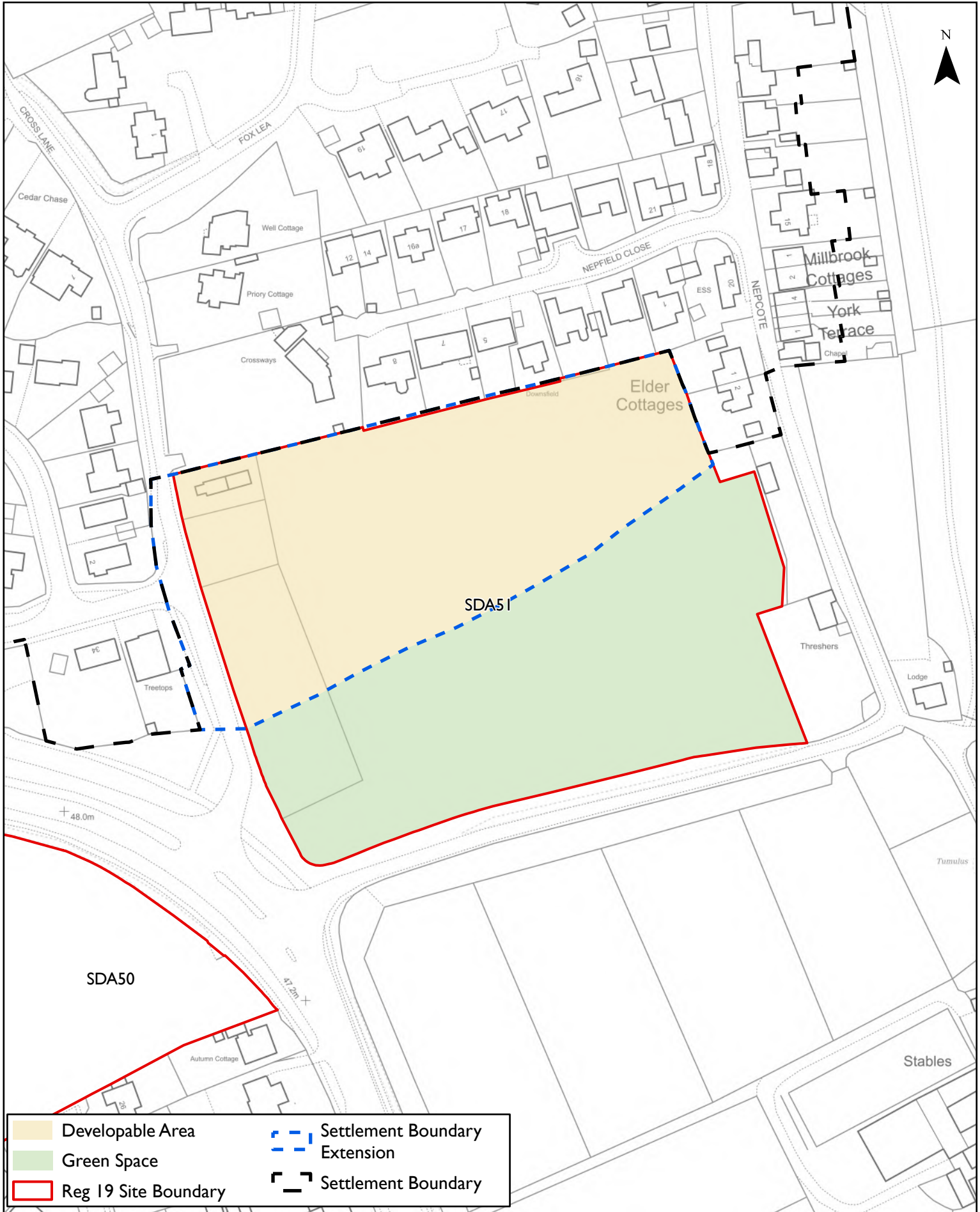


Reg 19 Site Boundary      Settlement Boundary

### SDA50: Former Allotments, north of The Quadrangle Findon



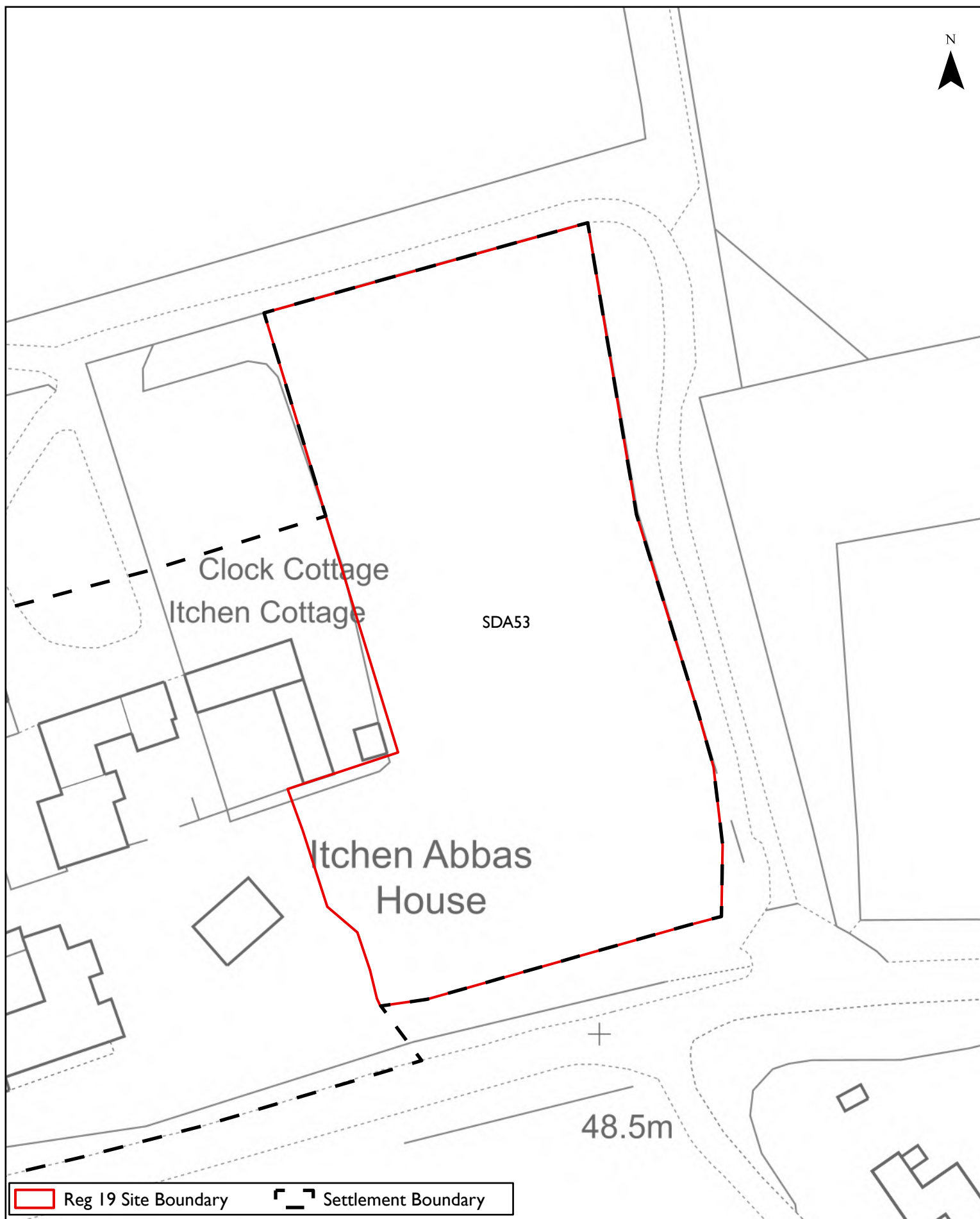
SDA51: Land south of Findon (Wyatts Field), Nepcote Lane  
Findon



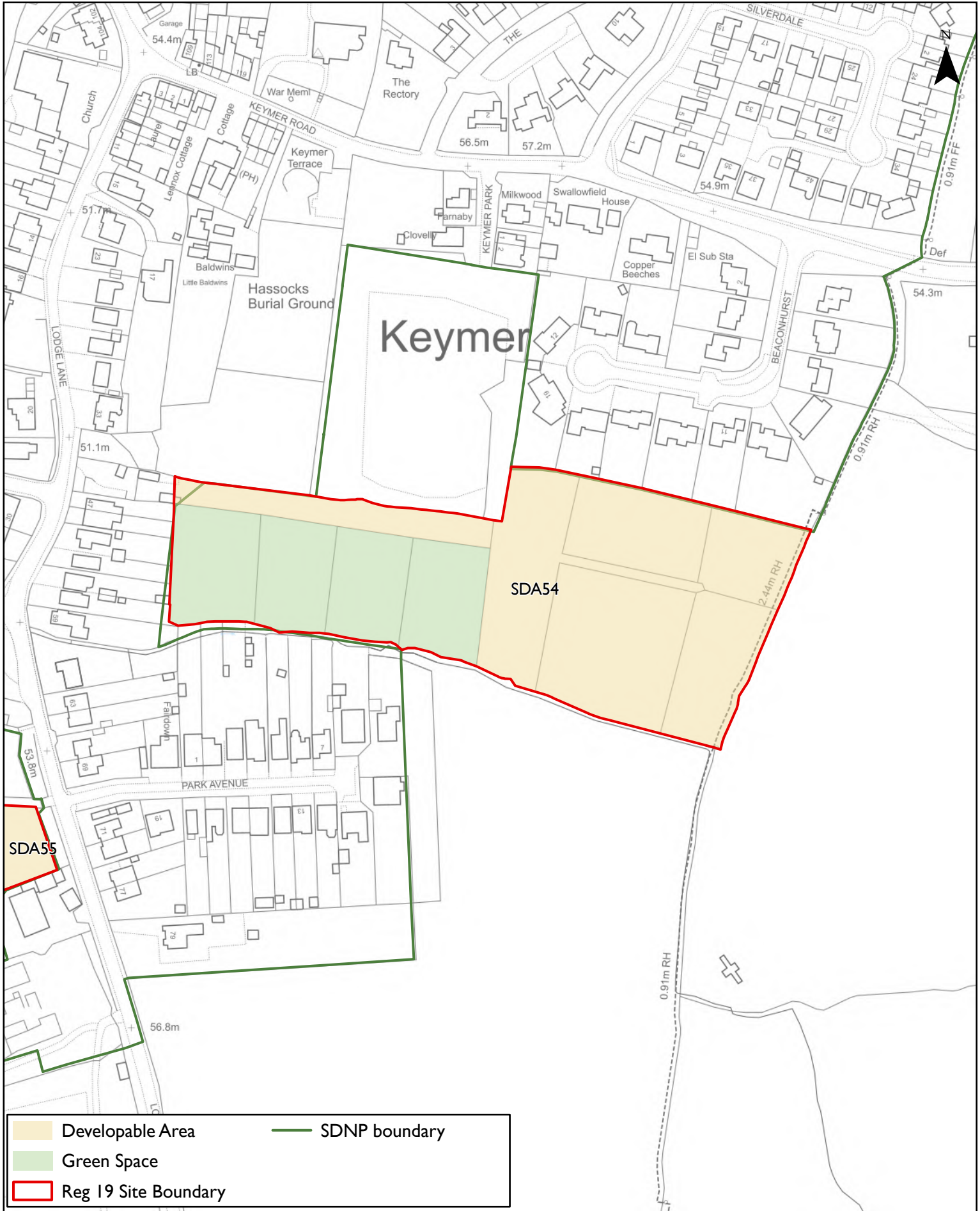
SDA52: Land at Petersfield Road / Liss Forest Nurseries  
Greatham



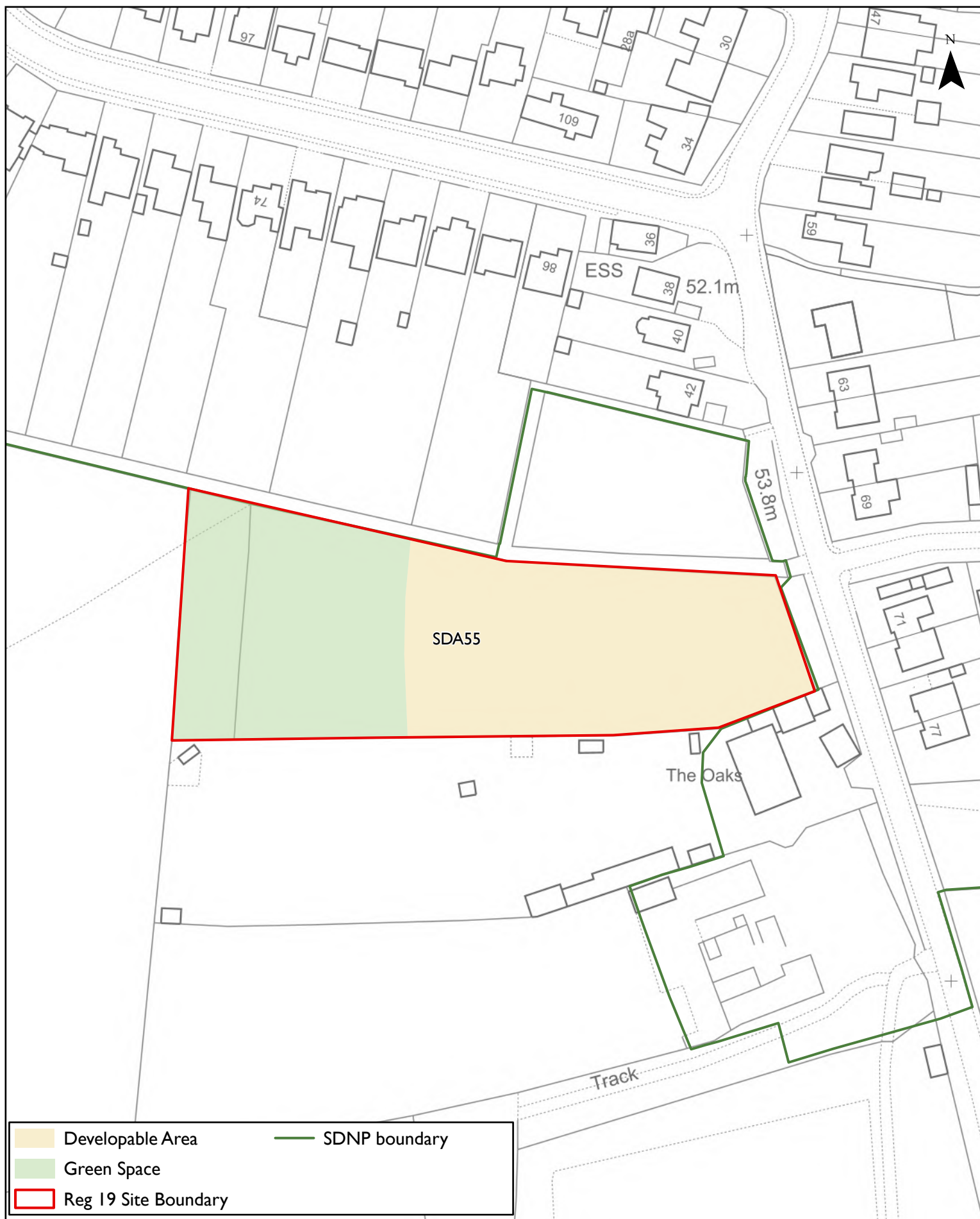
SDA53: Land at Itchen Abbas House  
Itchen Abbas



SDA54: Land east of Lodge Lane  
Keymer



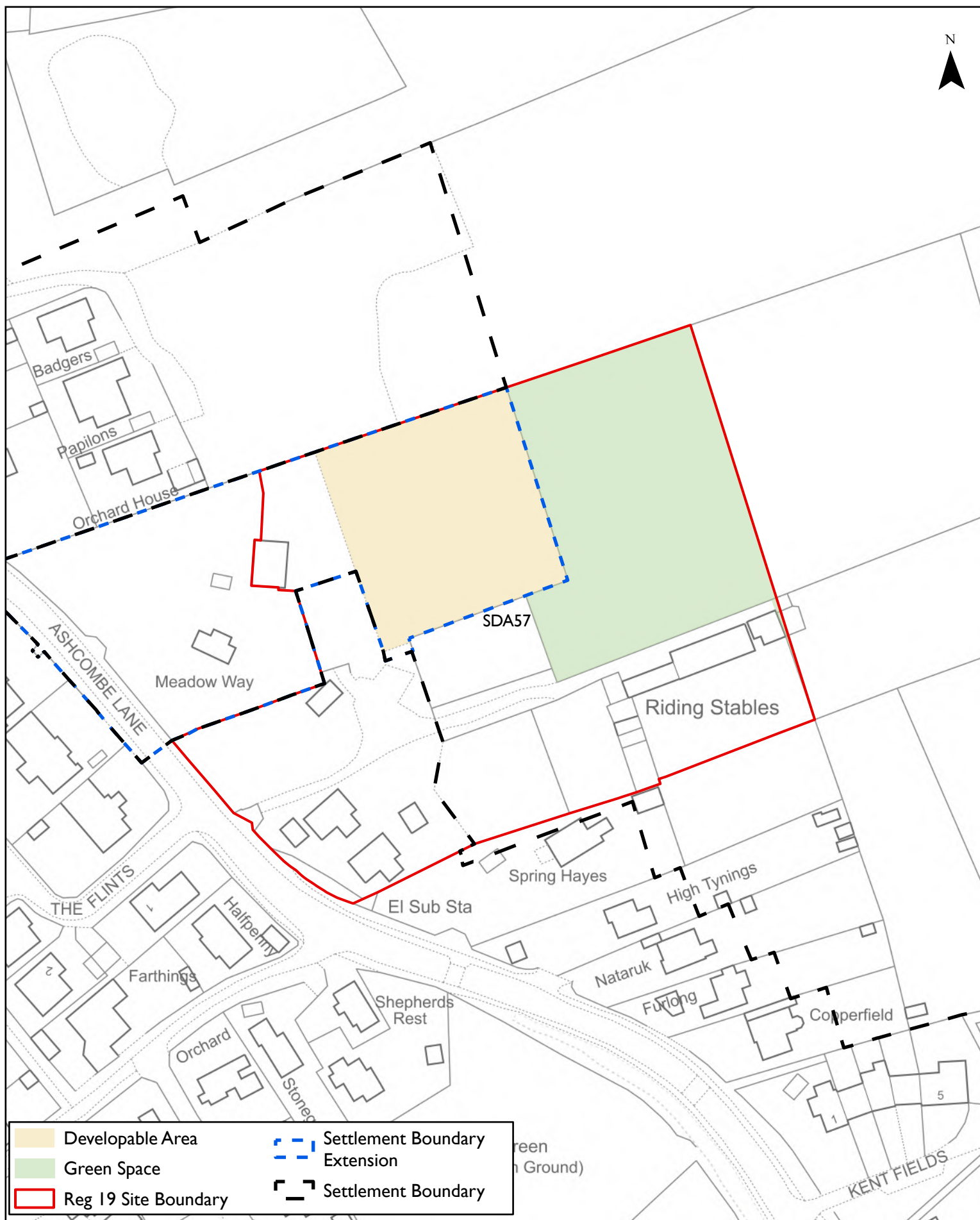
SDA55: Land at Southdowns Farm  
Keymer



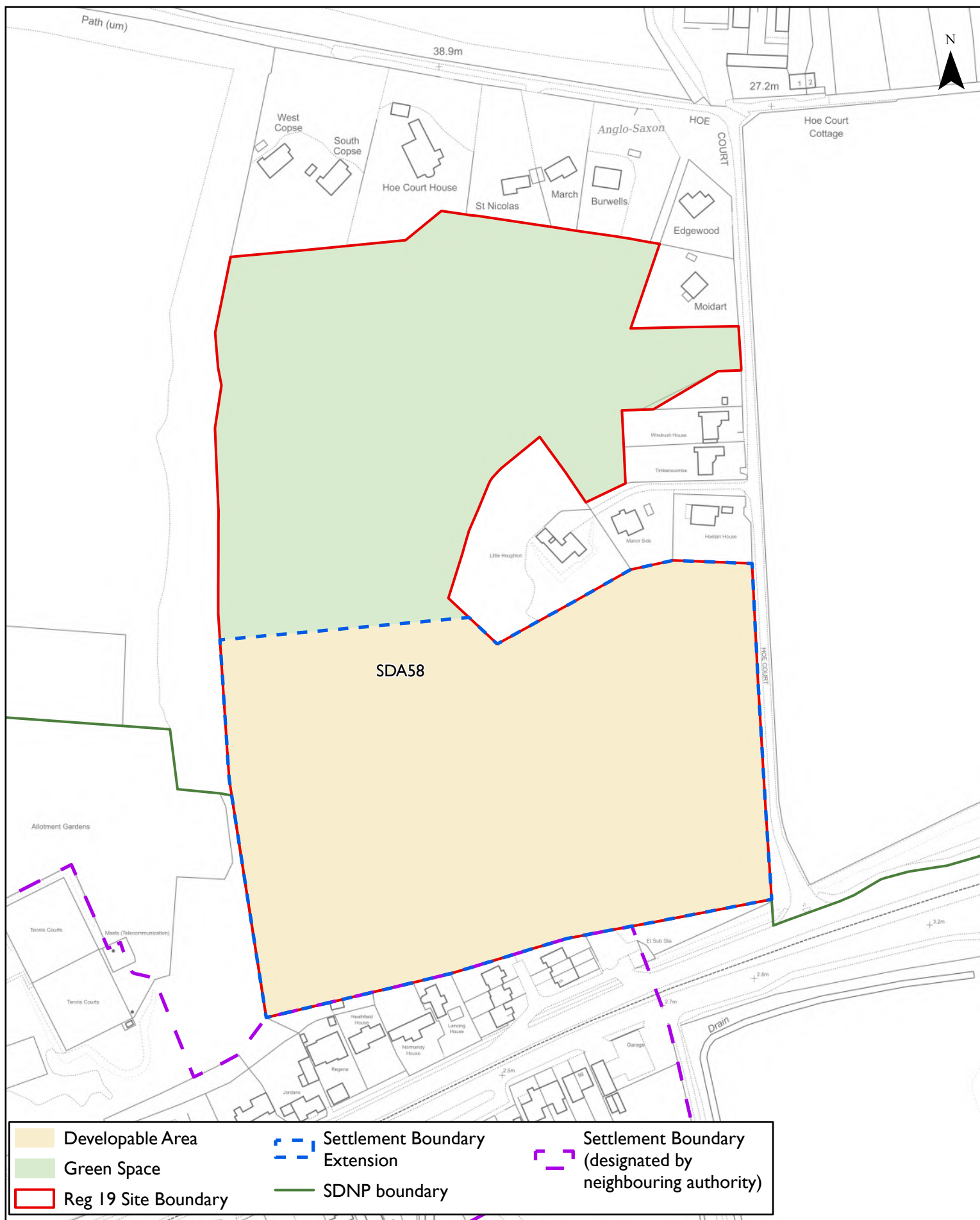
SDA56: Land at Beaumont, Wellgreen Lane  
Kingston near Lewes









SDA57: Auduburn Farm, Ascombe Lane  
Kingston near Lewes

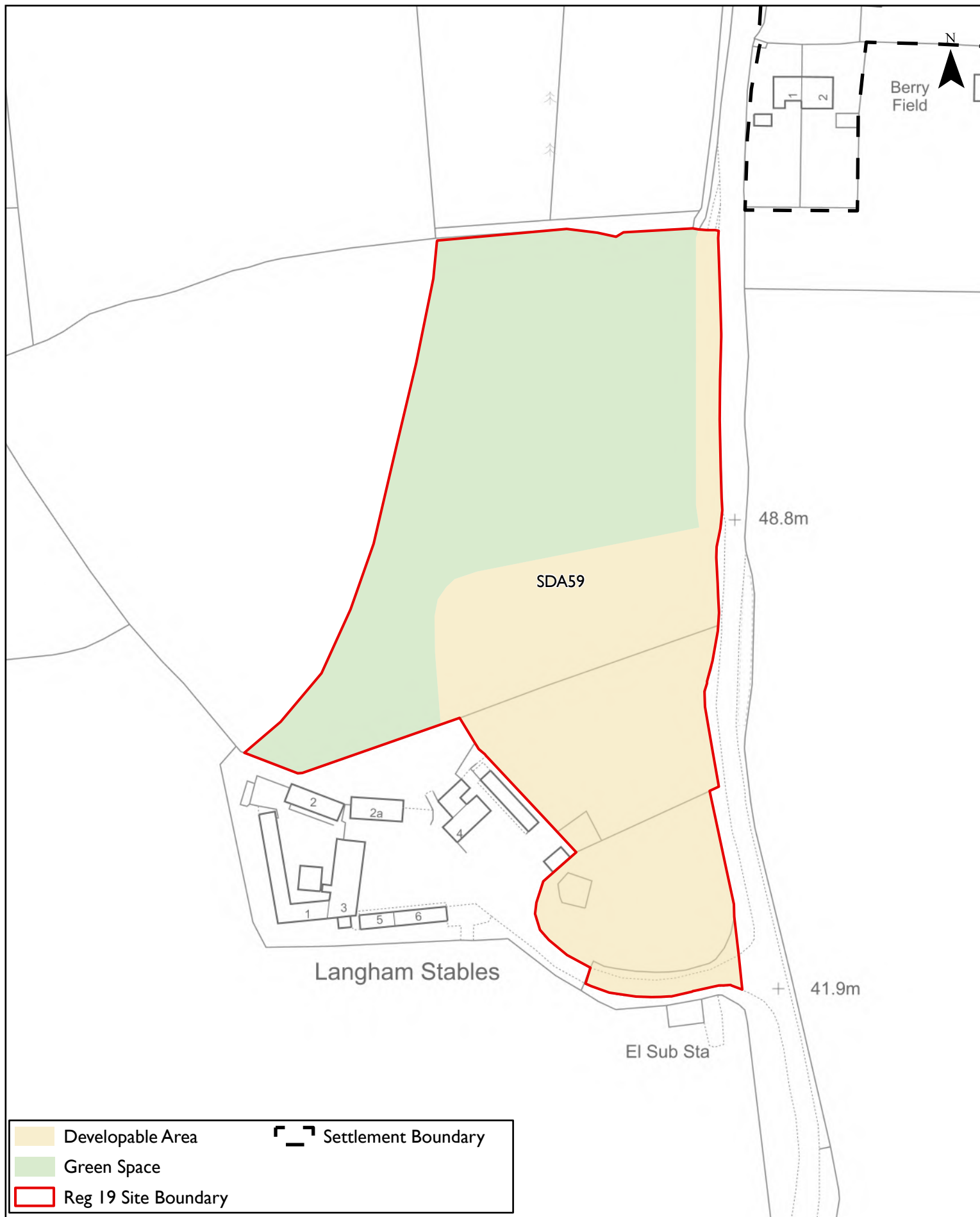


SDA58: Hoe Court  
Lancing

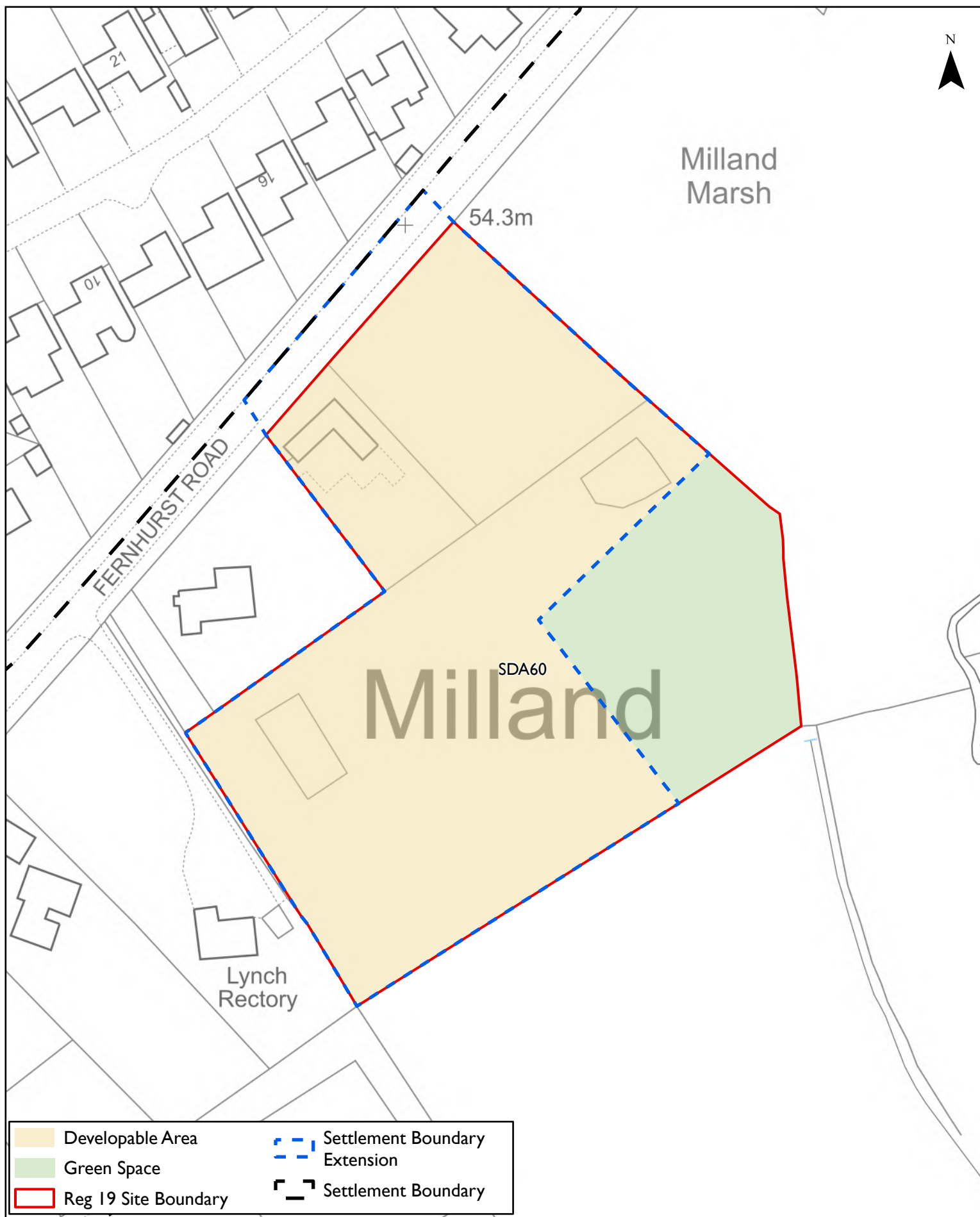


 Developable Area	 Settlement Boundary Extension	 Settlement Boundary (designated by neighbouring authority)
 Green Space	 SDNP boundary	
 Reg 19 Site Boundary		

SDA59: Land west of the Street  
Lodsworth



SDA60: Land at Fernhurst Road  
Milland



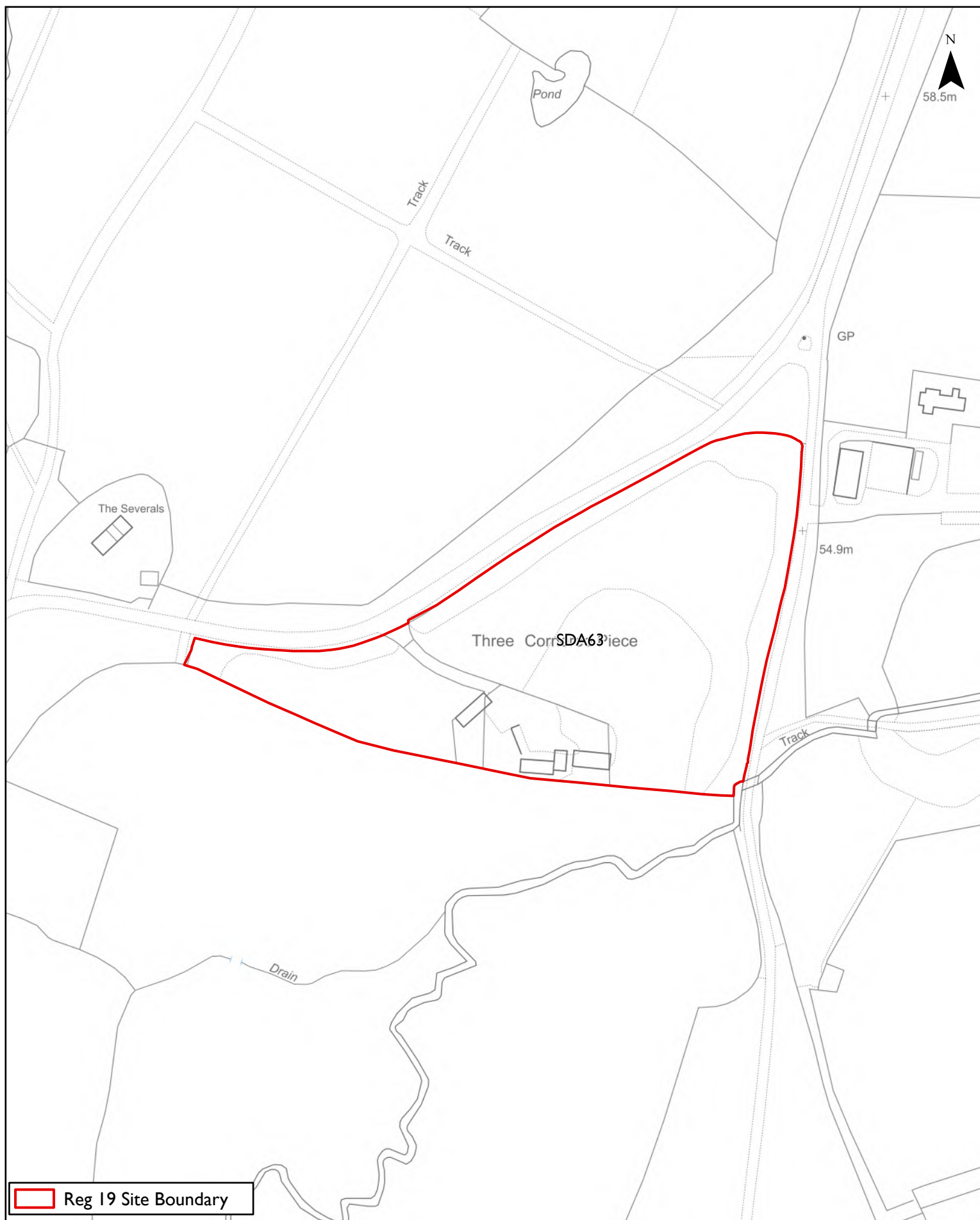
SDA61: Land at Rake Road  
Milland



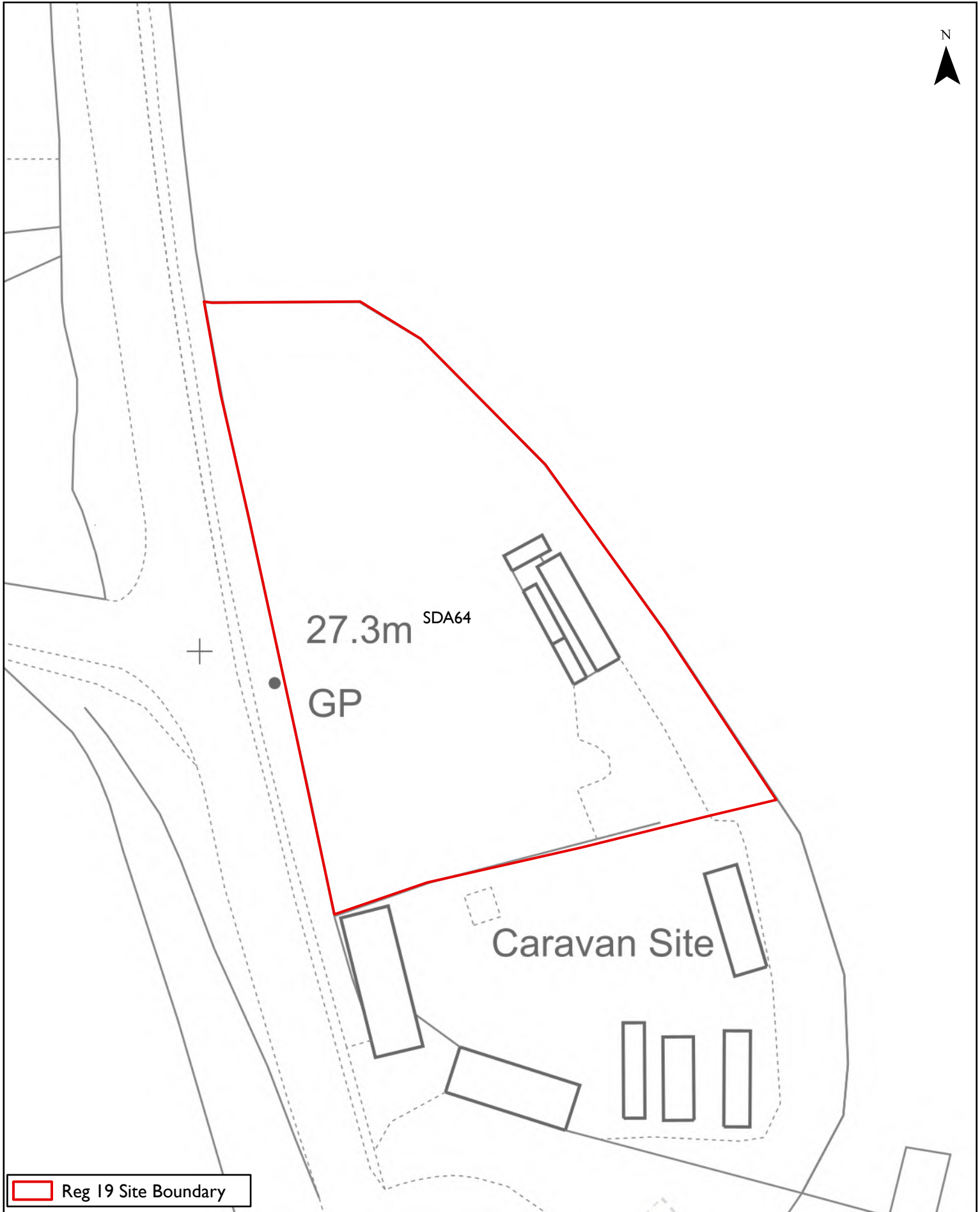
SDA62: Land west of Valentines Lea  
Northchapel



SDA63: Three Corner Piece  
Nyewood



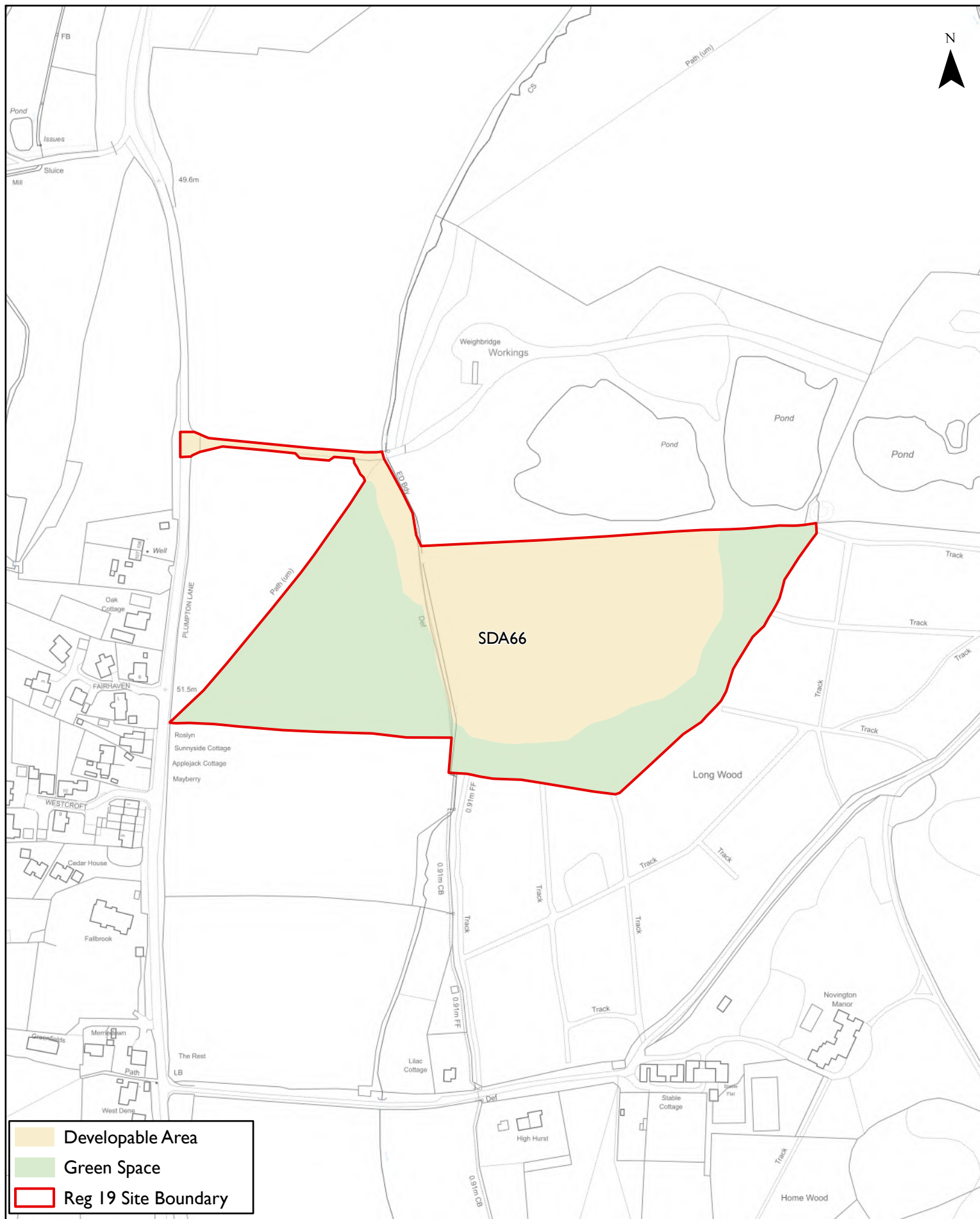
SDA64: Offham Barns, Offham (G&T)  
Offham



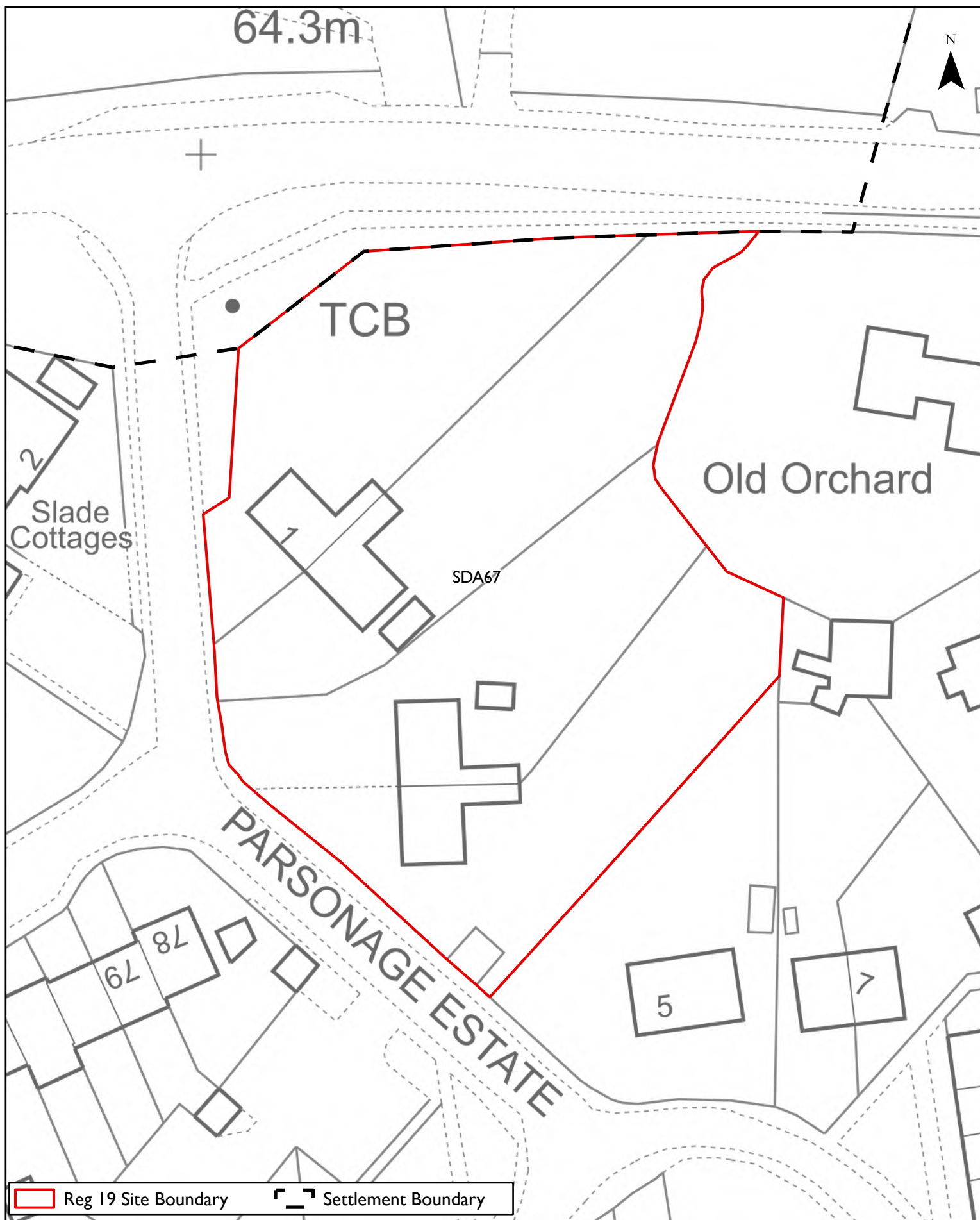
SDA65: Land at Old Green Farm  
Owslebury



# SDA66: Land at Novington Sand Quarry Plumpton



SDA67: I-4 Parsonage Estate  
Rogate

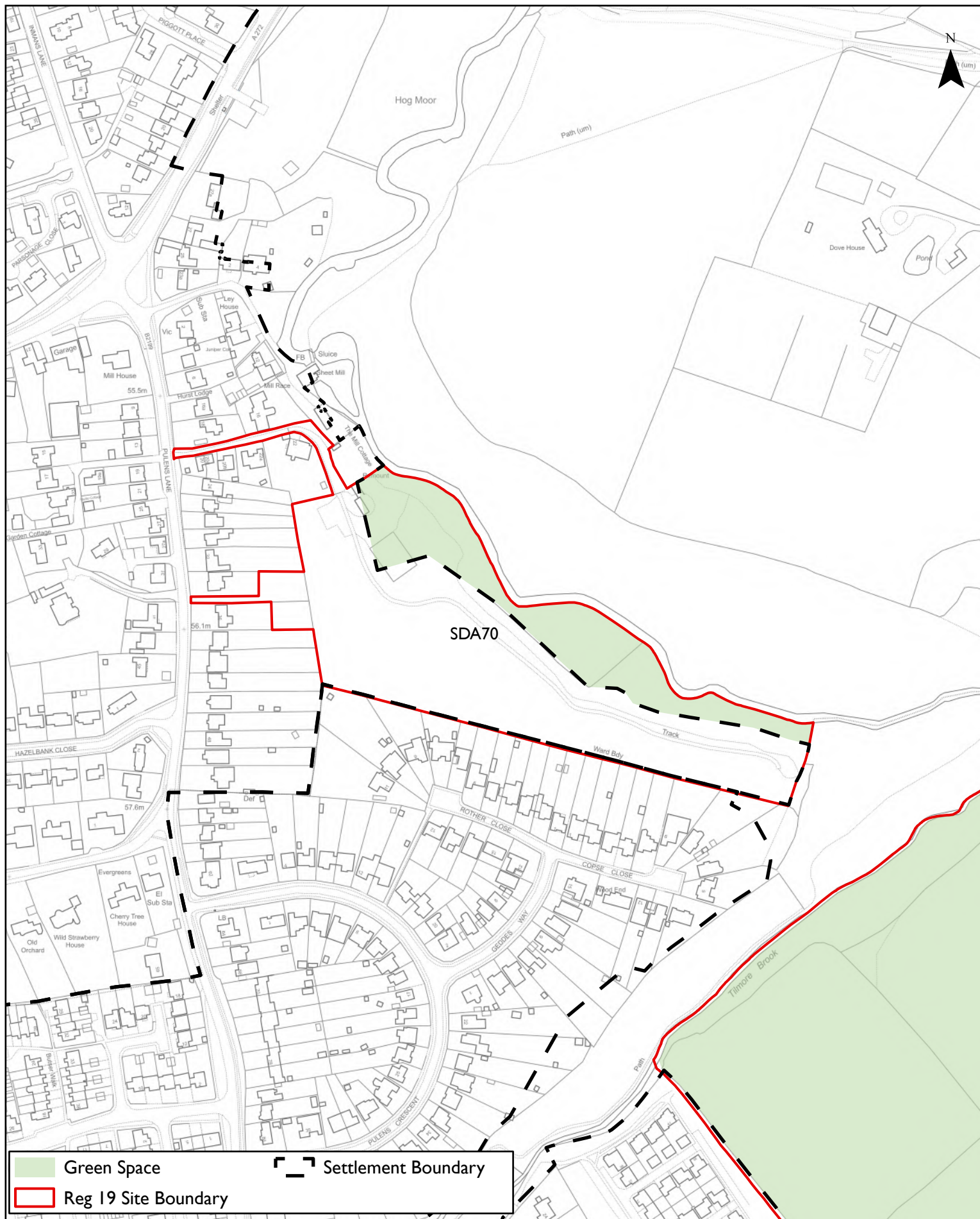




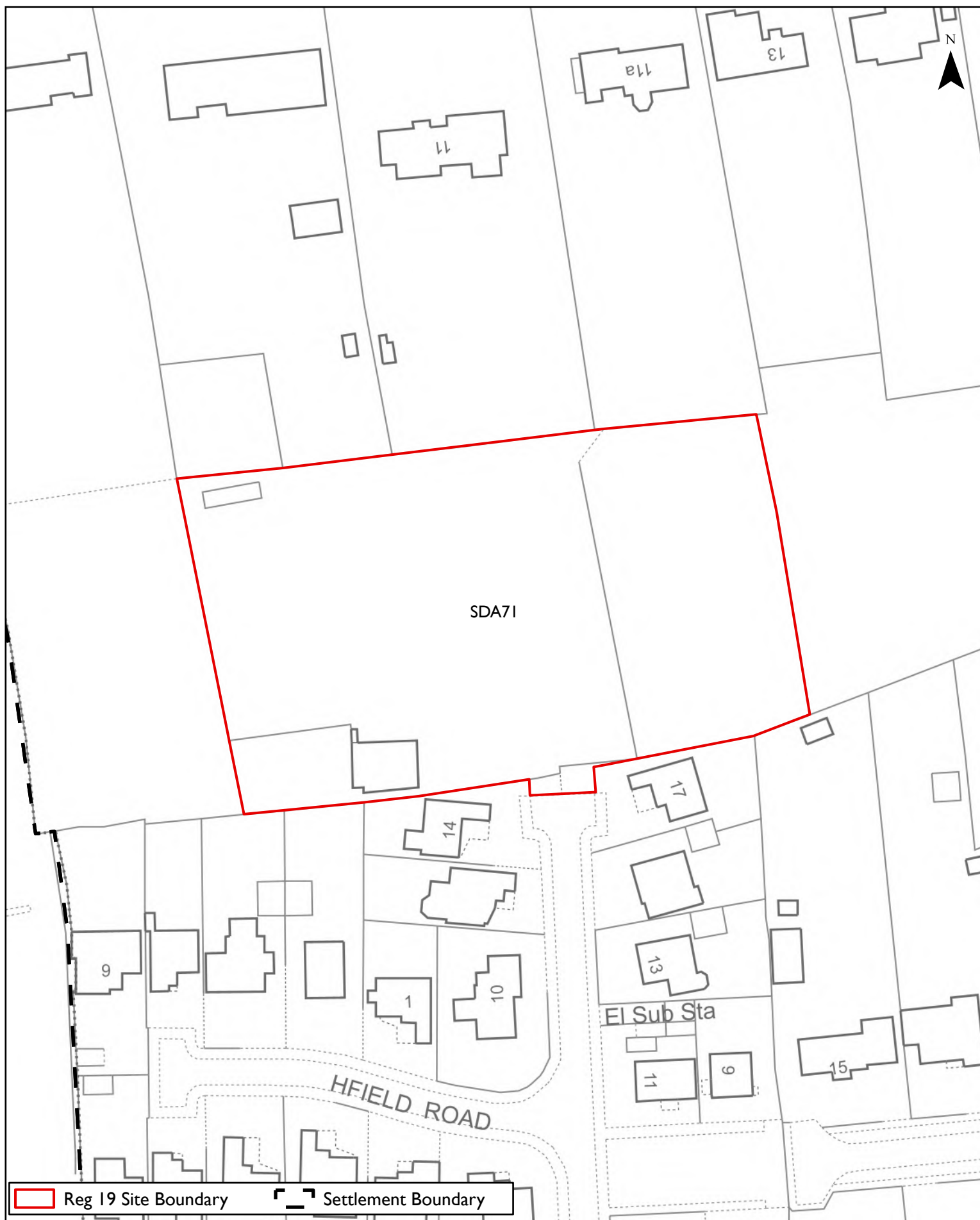
SDA69: Land at Ketchers Field  
Selborne



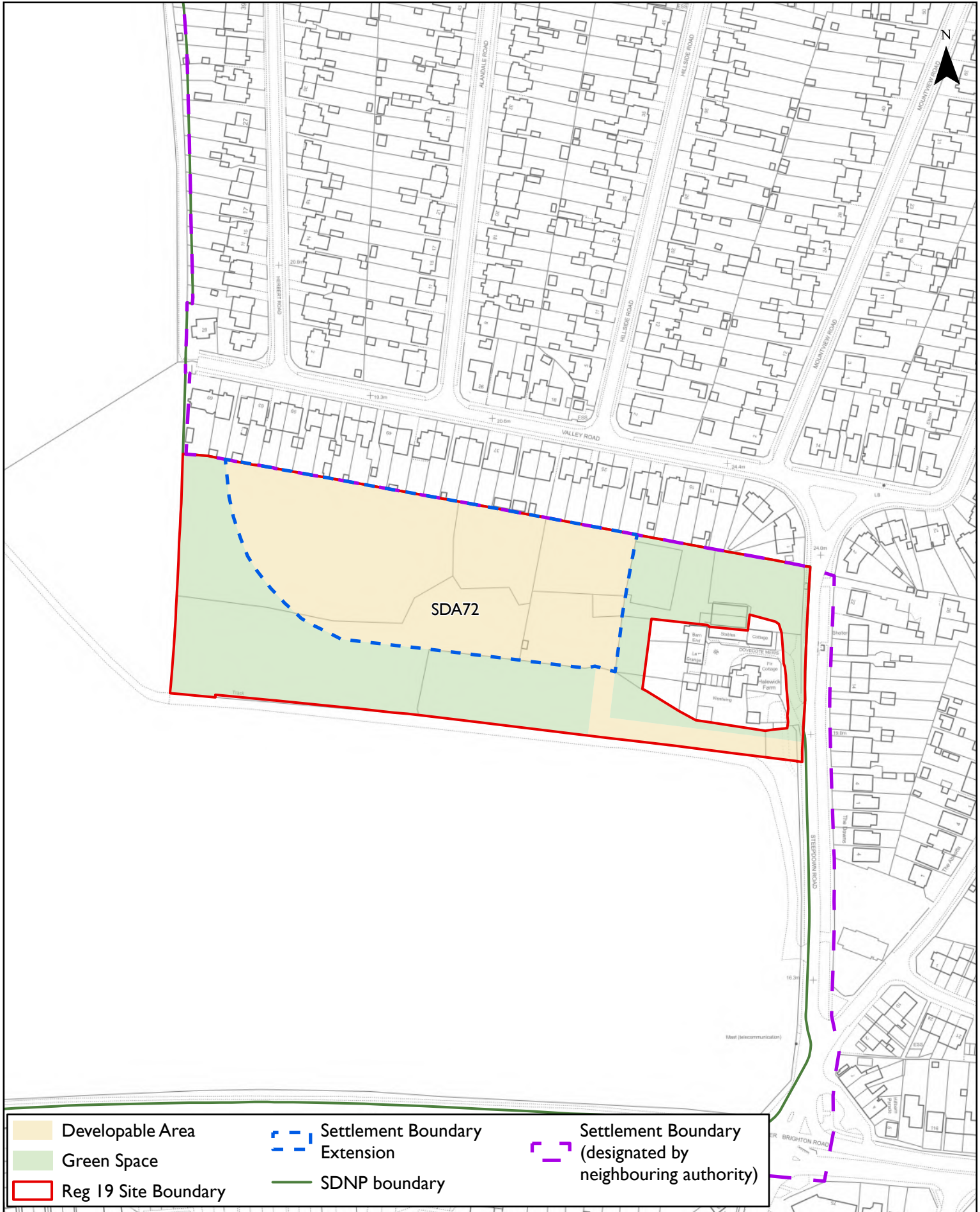
SDA70: Land at Pulens Lane  
Sheet



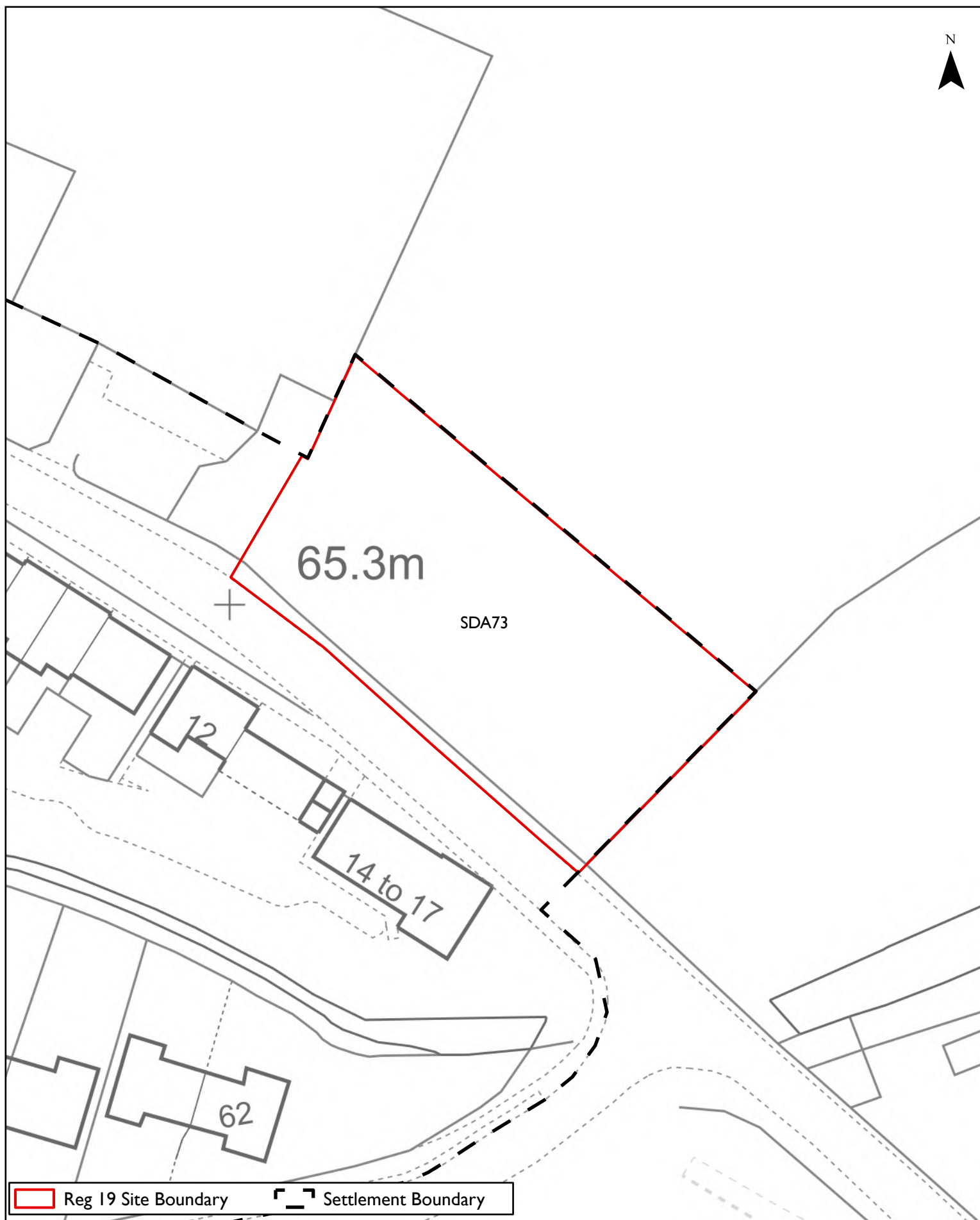
SDA71: Land off Merryfield Road  
Sheet



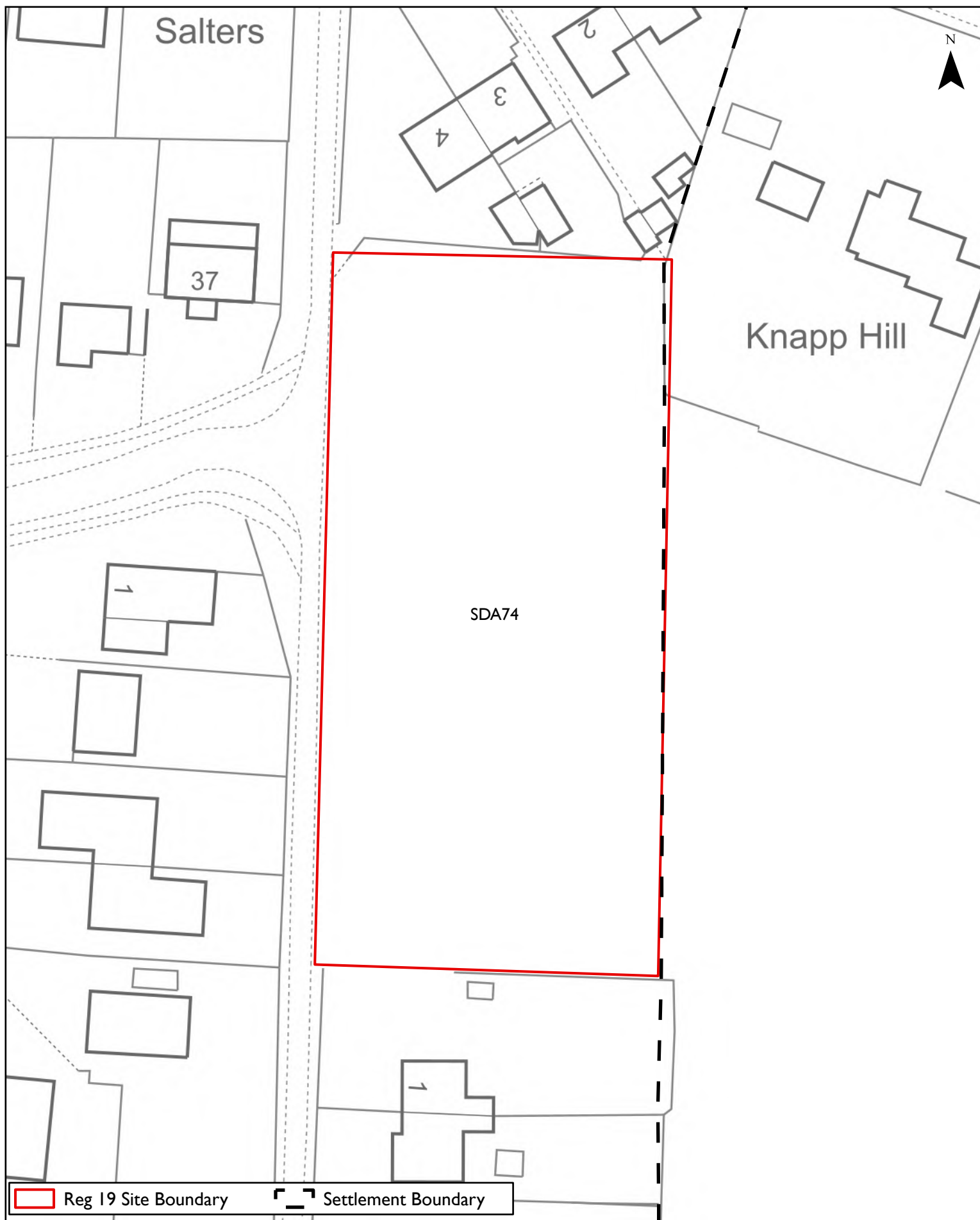
SDA72: Land off Steepdown Road  
Sompting



SDA73: Land north of the Forge  
South Harting



SDA74: Land at Loppers Ash  
South Harting



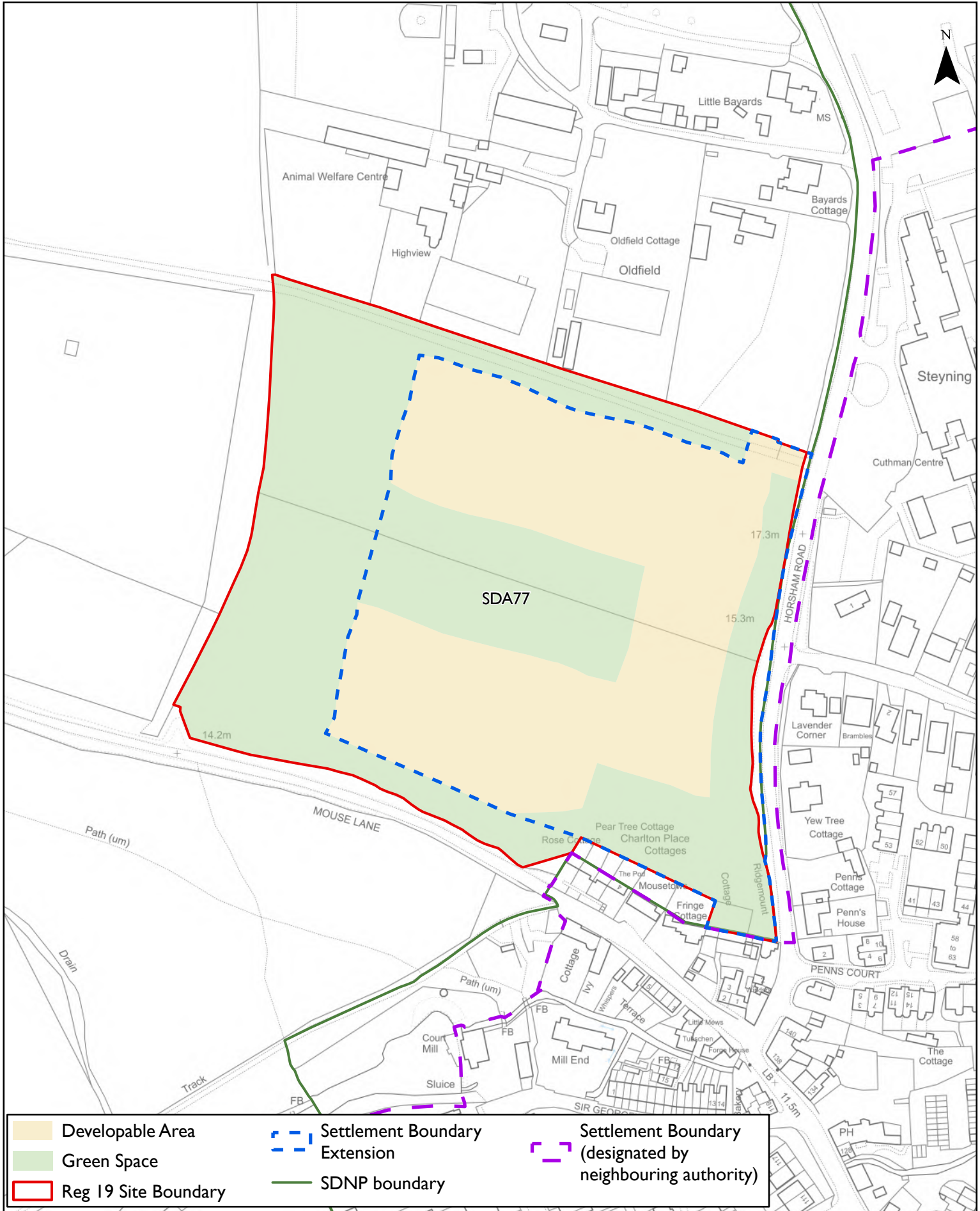
SDA75: Stedham Sawmill  
Stedham



SDA76: Land south of Church Road  
Steep



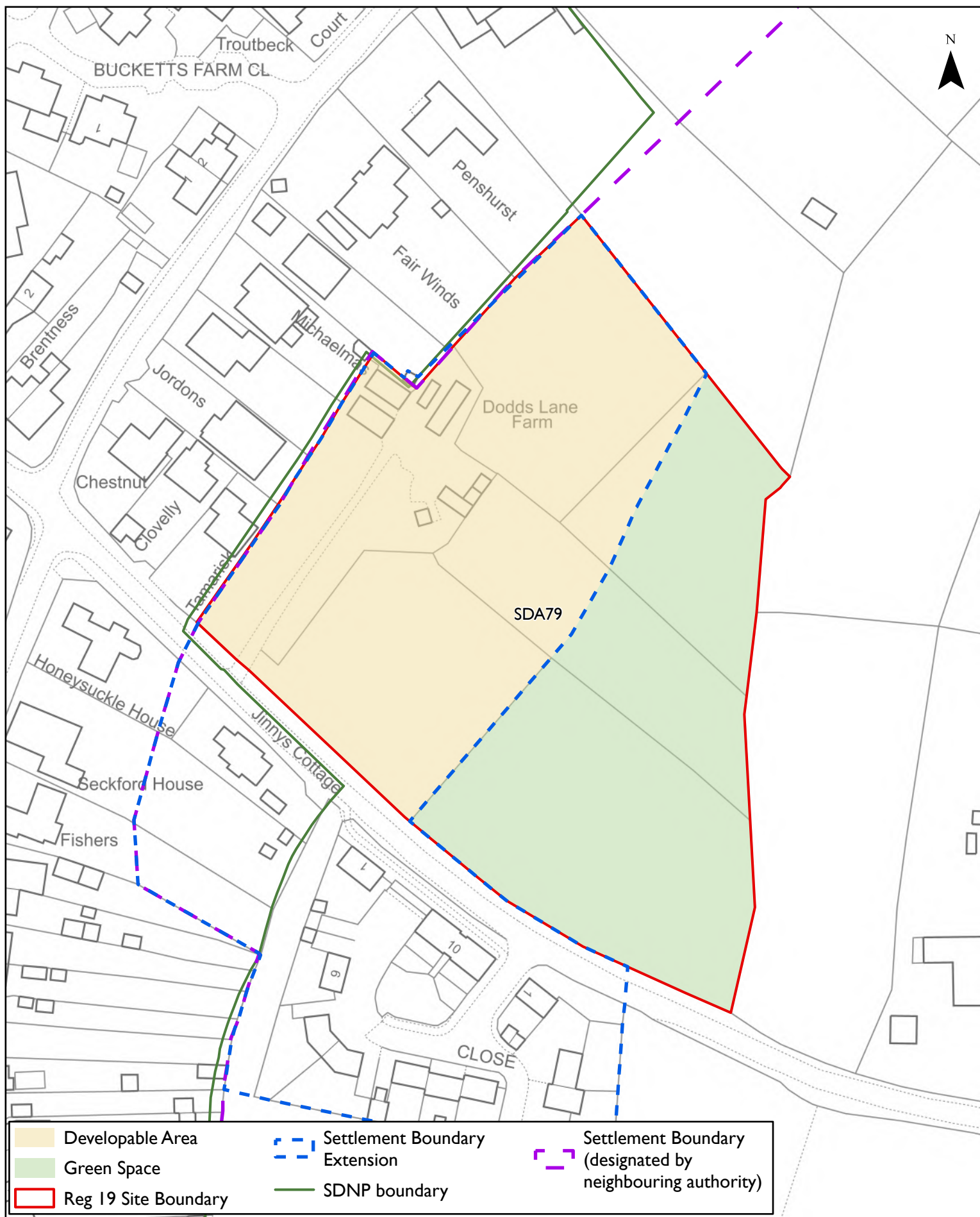
SDA77: Land at Horsham Road / Bayards Field Steyning



SDA78: Land north of Winchester Road  
Stroud



SDA79: Land north of Dodds Lane  
Swanmore



SDA80: Land north of Hewlett Close  
Twyford

