


SOUTH DOWNS NATIONAL PARK

From rolling hills to bustling market towns, the South Downs National Park's landscapes cover 1,600km² of breathtaking views, hidden gems and quintessentially English scenery. A rich tapestry of wildlife, landscapes, tranquillity and visitor attractions, weave together a story of people and place in harmony.


For your guide to everything there is to see and do in the National Park visit southdowns.gov.uk/discovery-map

 Keep up to date with the latest news and events from the South Downs National Park. southdowns.gov.uk/newsletter



YOUR COUNTRYSIDE CODE: RESPECT. PROTECT. ENJOY.

Respect other people

- Leave gates and property as you find them
- Keep to the paths unless on Open Access Land 

Protect the natural environment

- Take your litter home
- Keep dogs under effective control

Enjoy the outdoors

- Plan ahead and be prepared
- Follow advice and local signs



FIND YOUR WAY

Follow the arrows on waymarkers.

Footpath



Bridleway



Restricted byway



Byway



Open access land



TAKE THE LEAD

For a safe and fun visit with your dog please remember to keep them on a lead around livestock, horses and wildlife. Always bag and bin your dog poo – any public bin will do!

CONTACT

South Downs National Park Authority: 01730 814810

 @SDNPA  /SDNPA  southdownsnp

SOUTH DOWNS.GOV.UK

Cover photo and all uncredited photos © Sam Moore. Details correct at time of going to print. Please be aware that routes are shared with other users (vehicles, pedestrians, dogs, horses etc) and users of this route do so at their own risk. We do not accept any responsibility for loss, damage or injury, however caused, arising directly or indirectly from use of this leaflet. Contains Ordnance Survey data © Crown copyright and database right 2013. SDNPA/The Way Design/ February 2020. © SDNPA Crown copyright



MILES WITHOUT STILES BRAMBER



SOUTH DOWNS NATIONAL PARK

CASTLES AND KINGFISHERS

The historic village of Bramber with its medieval castle is the starting point for this riverside route. Running alongside the river Adur this *Route for All* is set against the backdrop of the South Downs.

THE ROUTE

The footpath starts on the opposite side of The Street from the car park, simply follow the pavement east and take the footpath behind St Mary's House turning left before the caravan park towards the river.

Wheelchair users, motorised buggies and families with pushchairs will

find this wide, newly laid surface easy to negotiate.

Where the path joins the South Downs Way you can either turn around or continue on a circular route turning on to the Downs Link (bridleway) and following the path back to the riverside under the bridge at the A283. The route now becomes a *Route for Many* so some gradients are steeper than 1 in 10. These are marked on the map.

Keep a lookout for herons and kingfishers on the river.

Kingfisher
© Bruce Middleton

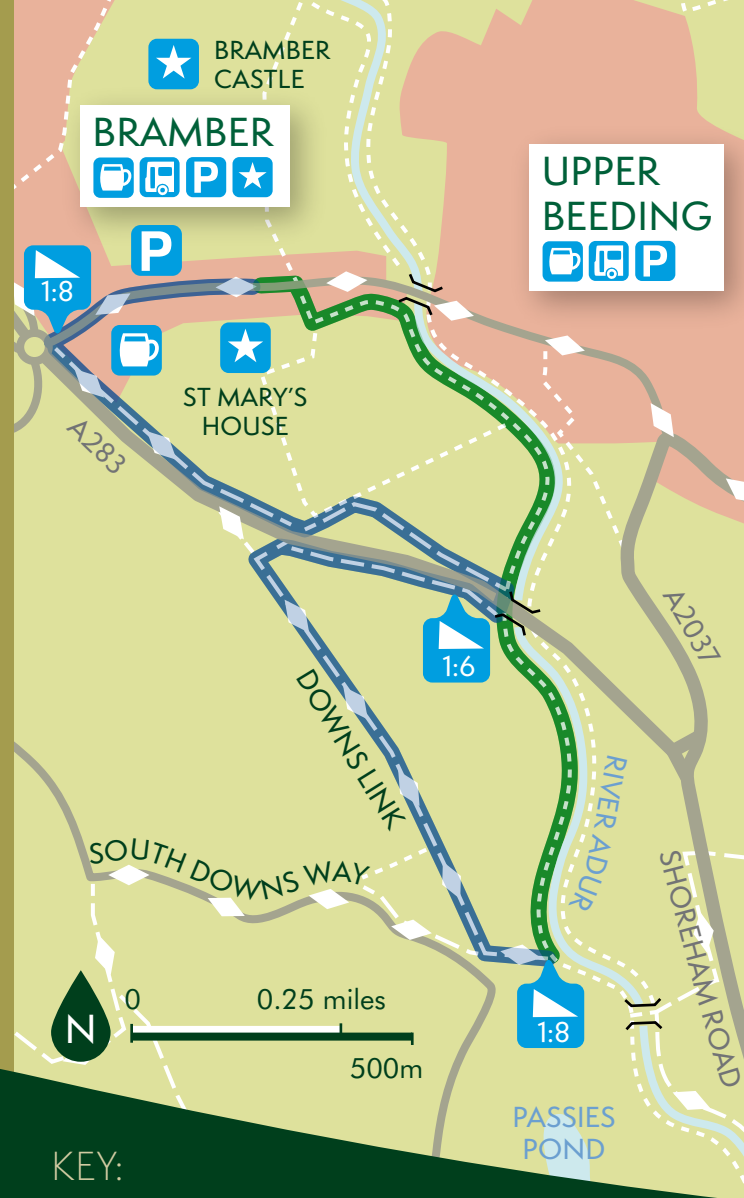


Disabled Ramblers is a small charity which was set up around 20 years ago to encourage disabled people to access the countryside on their mobility scooters. Visit disabledramblers.co.uk for more information.

YOU CAN FIND THIS ROUTE ON VIEWRANGER



Download the free ViewRanger app from your app store. Once registered you can search for South Downs National Park to view all of our routes. All our routes on ViewRanger are available for FREE – you do not need to buy any maps to view our walks and rides.



KEY:

- | | |
|-------------------|---------------------|
| Parking | Long distance trail |
| Pub | Bridleway |
| Bus stop | Footpath |
| Incline/decline | Bridge |
| Point of interest | Road |
| Fields | Route for All |
| Buildings | Route for Many |
| Water | |

START POINT:

Car park on The Street, Bramber, East Sussex, BN44 3WE

TURNING POINT:

Junction with the South Downs Way/ Downs Link close to the footbridge.

DISTANCE

The *Route for All* is a linear route totalling 2.2 miles (3.6km) there and back. A short loop joining the *Route for Many* underneath the road bridge makes a circular 1.4 mile (2.3km) route or a longer loop joining the *Route for Many* at the southern end of the *Route for All* makes a 2.8 mile (4.6km) route.

FACILITIES

Toilets are located in the car park on The Street and there are a couple of restaurants and hotels serving refreshments in the village.

GETTING THERE

By bus: Catch the no.2 bus from Brighton and Shoreham to the Castle Inn at Bramber, the no.100 from Horsham/Pulborough/Burgess Hill or the no.106 from Henfield or Worthing (Tues, Weds and Fri only). Visit traveline.info/se to plan your journey.

By rail: The nearest railway station is at Shoreham-by-Sea. Visit nationalrail.co.uk to plan your journey.

Bramber village and castle
© Ian Canham/Alamy

